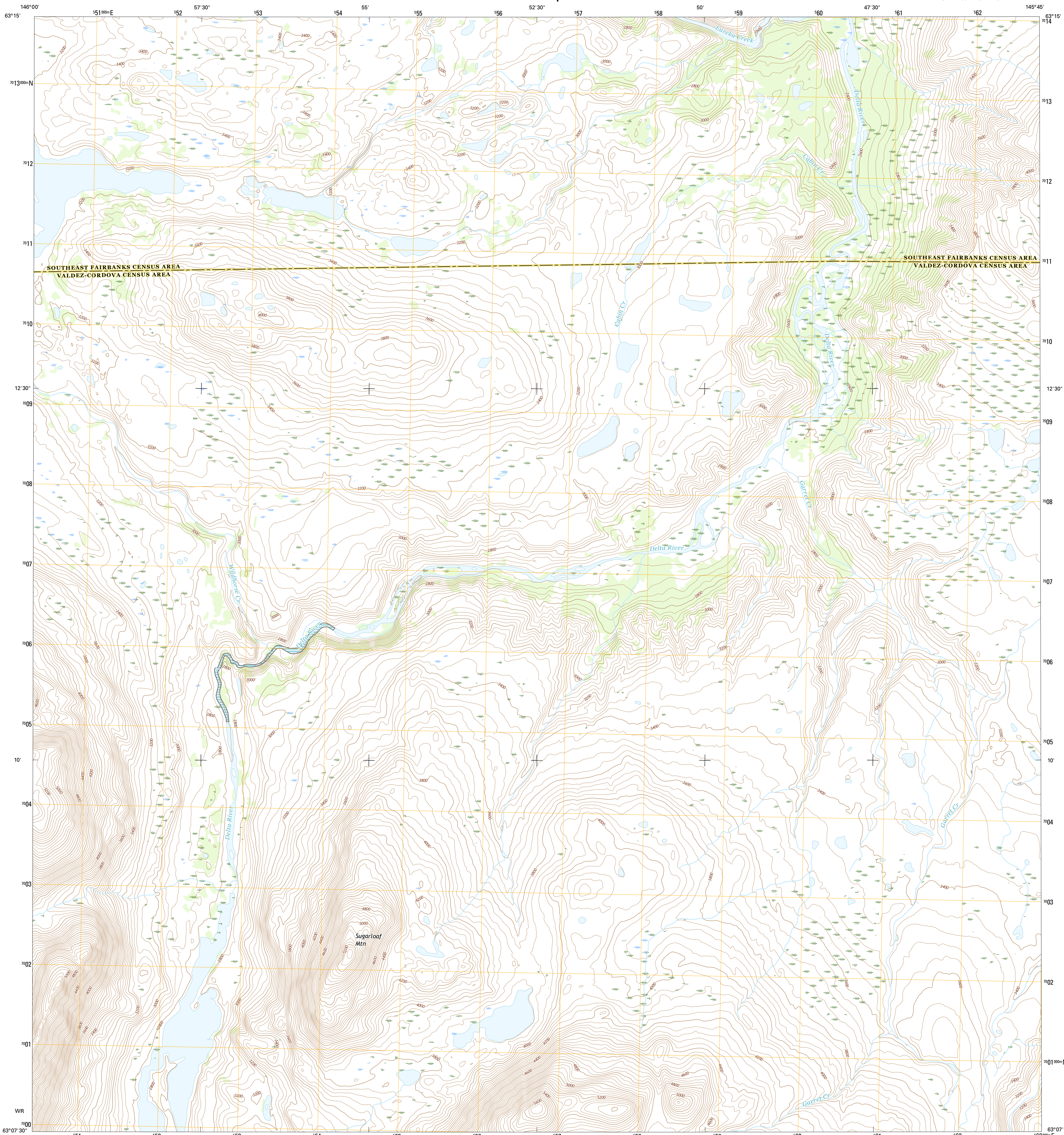




U.S. DEPARTMENT OF THE INTERIOR
U.S. GEOLOGICAL SURVEY



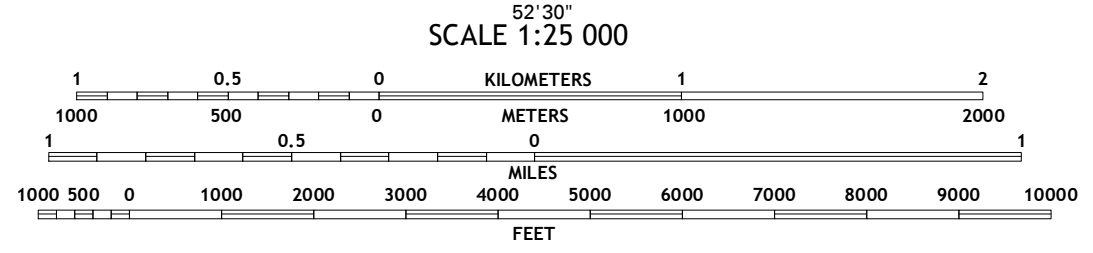
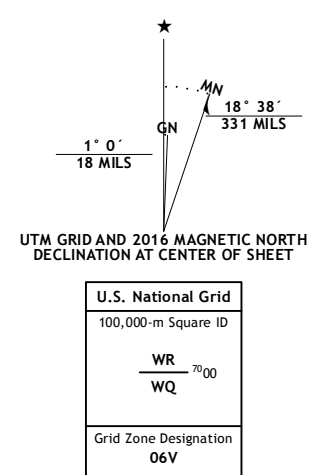
MOUNT HAYES A-4 NW QUADRANGLE
ALASKA
7.5-MINUTE SERIES



Produced by the United States Geological Survey
North American Datum of 1983 (NAD83)
World Geodetic System of 1984 (WGS84), Projection and
1000-meter grid; Universal Transverse Mercator, Zone 06V
10 000-foot ticks; Alaska Coordinate System of 1983 (zones 3
and 2)

This map is not a legal document. Boundaries may be
generalized for this map scale. Private lands within government
reservations may not be shown. Obtain permission before
entering private lands.

Imagery.....SPOT, 2009 - 2015
Roads.....Alaska Dept. of Transportation, 2014
Names.....GNIS, 2016
Hydrography.....National Hydrography Dataset, 2013
Contours.....National Elevation Dataset, 2011
Boundaries.....Multiple sources; see metadata file, 1950-2016
Public Land Survey System.....BLM, 2006 - 2008
Wetlands.....FWS National Wetlands Inventory 1977 - 2014



ROAD CLASSIFICATION

- Expressway
- Secondary Hwy
- Ramp
- Interstate Route
- Local Connector
- Local Road
- 4WD
- US Route
- Slate Route

| | | | |
|---|---|---|------------------------|
| 1 | 2 | 3 | 1 Mount Hayes (B-5) SE |
| | | | 2 Mount Hayes (B-4) SW |
| | | | 3 Mount Hayes (B-4) SE |
| | | | 4 Mount Hayes (A-5) NE |
| | | | 5 Mount Hayes (A-4) NE |
| | | | 6 Mount Hayes (A-5) SE |
| | | | 7 Mount Hayes (A-4) SW |
| | | | 8 Mount Hayes (A-4) SE |

ADJOINING QUADRANGLES

MOUNT HAYES A-4 NW, AK
2016

