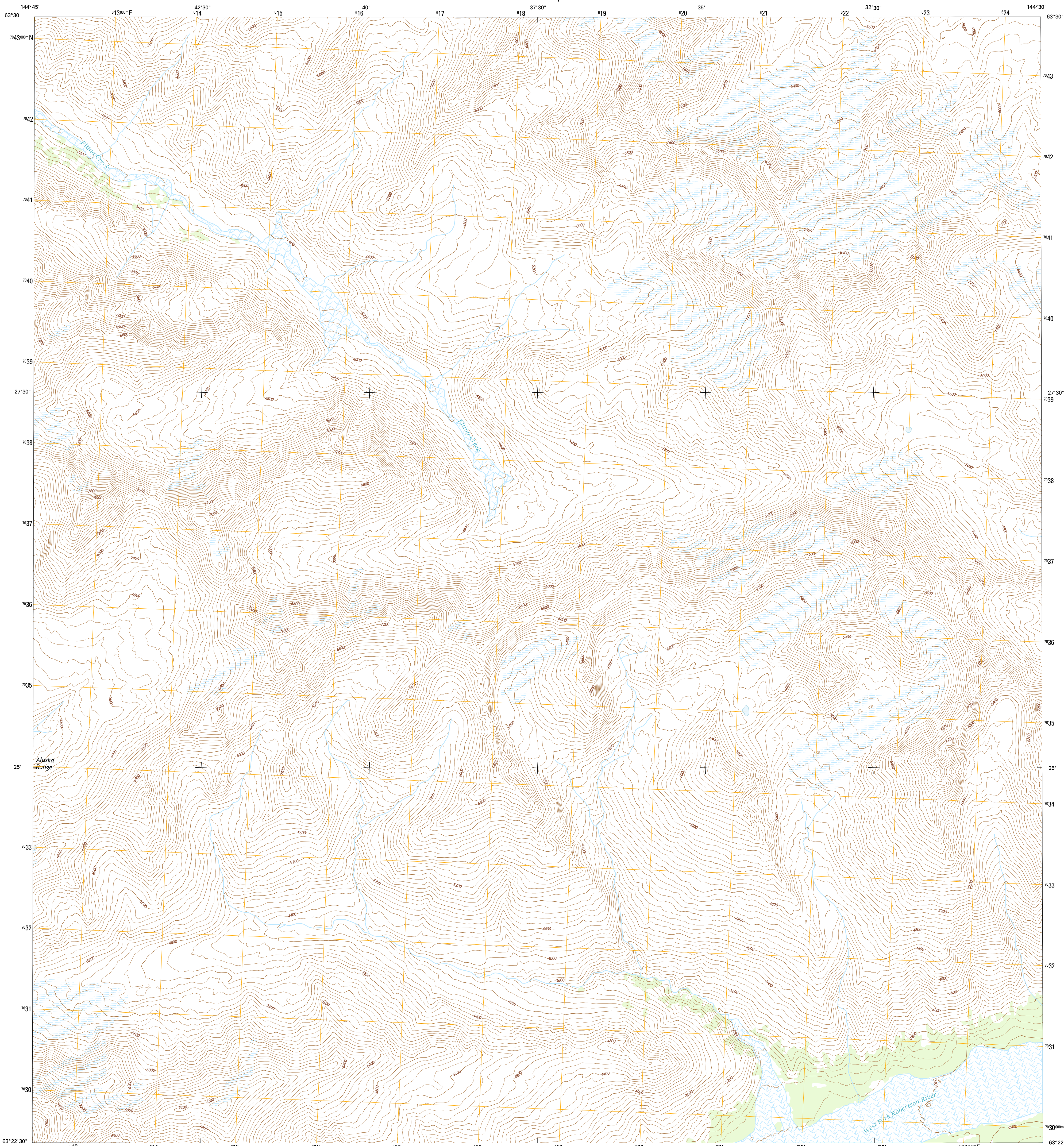




U.S. DEPARTMENT OF THE INTERIOR
U.S. GEOLOGICAL SURVEY



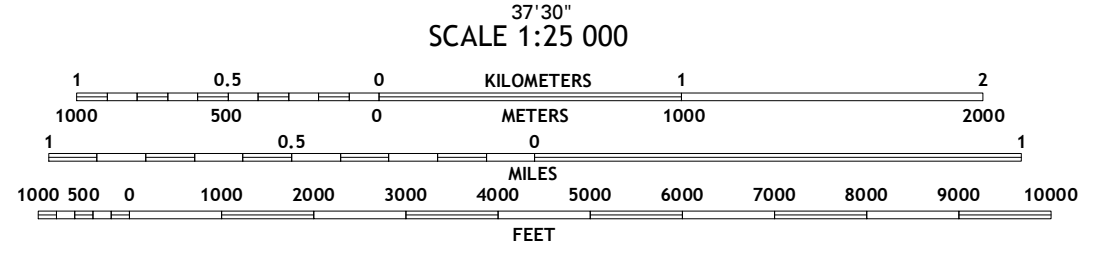
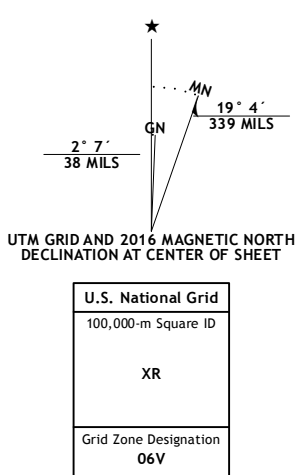
MOUNT HAYES B-2 NE QUADRANGLE
ALASKA
7.5-MINUTE SERIES



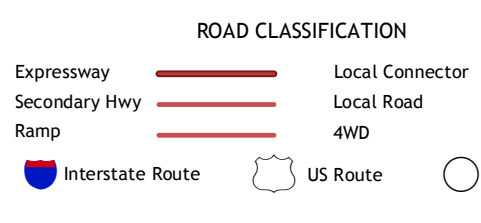
Produced by the United States Geological Survey
North American Datum of 1983 (NAD83)
World Geodetic System of 1984 (WGS84), Projection and
1 000-meter grid; Universal Transverse Mercator, Zone 06V
10 000-foot ticks; Alaska Coordinate System of 1983 (zone 2)

This map is not a legal document. Boundaries may be generalized for this map scale. Private lands within government reservations may not be shown. Obtain permission before entering private lands.

Image: SPOT, 2009 - 2015
Roads: Alaska Dept. of Transportation, 2014
Names: GNIS, 2016
Hydrography: National Hydrography Dataset, 2013
Contours: National Elevation Dataset, 2012
Boundaries: Multiple sources; see metadata file, 1950 - 2016
Public Land Survey System: BLM, 2006 - 2008
Wetlands: FWS National Wetlands Inventory 1977 - 2014



CONTOUR INTERVAL 80 FEET
NORTH AMERICAN VERTICAL DATUM OF 1988
This map was produced to conform with the
National Geospatial Program US Topo Product Standard, 2011.
A metadata file associated with this product is draft version 0.6.18



1	2	3	1 Mount Hayes (C-2) SW
			2 Mount Hayes (C-2) SE
			3 Mount Hayes (C-1) SW
			4 Mount Hayes (B-2) NW
			5 Mount Hayes (B-1) NW
			6 Mount Hayes (B-2) SW
			7 Mount Hayes (B-2) SE
			8 Mount Hayes (B-1) SW

MOUNT HAYES B-2 NE, AK
2016

