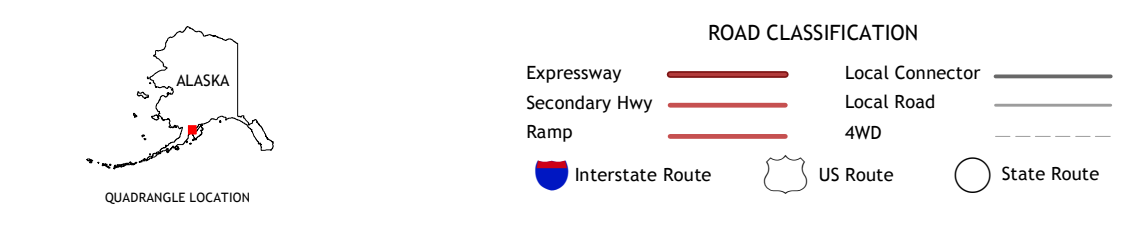
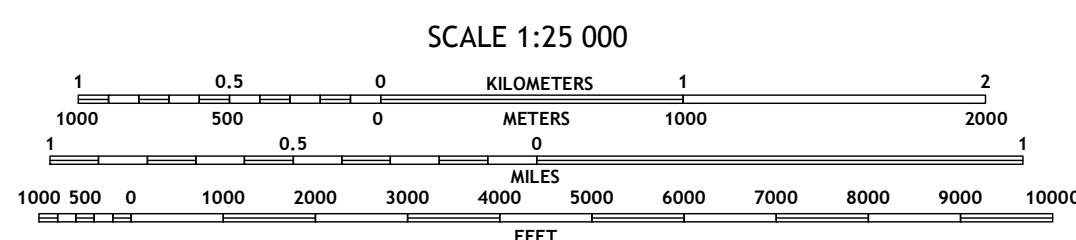
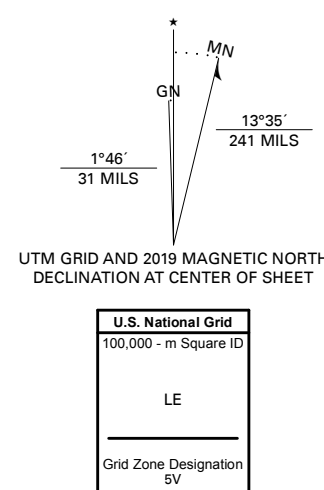


**Produced by the United States Geological Survey**

North American Datum of 1983 (NAD83)  
World Geodetic System of 1984 (WGS84). Projection and  
1 000-meter grid/Universal Transverse Mercator, Zone 5V  
This map is not a legal document. Boundaries may be  
generalized for this map scale. Private lands within government  
reservations may not be shown. Obtain permission before  
entering private lands.

Imagery.....SPOT, © August 2011  
Roads.....Alaska Dept. of Transportation, Not Available  
Names.....GNS, 2000 - 2017  
Hydrography.....National Hydrography Dataset, 2003 - 2015  
Contours.....National Elevation Dataset, 2018 - 2019  
Boundaries.....Multiple SOURCES; see metadata file 2016  
Public Land Survey System.....BLM, 2008  
Wetlands.....FWS National Wetlands Inventory Not Available



1	2	3
4	5	6
7	8	

ADJOINING QUADRANGLES

1 Mount Katmai B-4 SW  
2 Mount Katmai B-4 SE  
3 Mount Katmai B-3 SW  
4 Mount Katmai A-4 NW  
5 Mount Katmai A-3 NW  
6 Mount Katmai A-4 SW  
7 Mount Katmai A-4 SE  
8 Mount Katmai A-3 SW

**MOUNT KATMAI A-4 NE, AK**  
2019

