
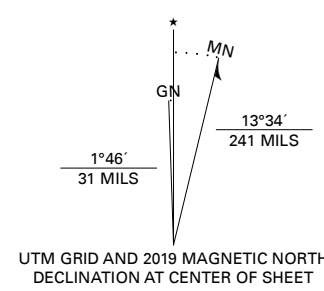


Produced by the United States Geological Survey

North American Datum of 1983 (NAD83)
World Geodetic System of 1984 (WGS84). Projection and
1 000-meter grid/Universal Transverse Mercator, Zone 5V
This map is not a legal document. Boundaries may be
generalized for this map scale. Private lands within government
reservations may not be shown. Obtain permission before
entering private lands.

Imagery.....SPOT, © July 2010 - August 2011
Roads.....Alaska Dept. of Transportation, Not Available
Names.....GNS, 2000 - 2017
Hydrography.....National Hydrography Dataset, 1899 - 2018
Contours.....National Elevation Dataset, 2018 - 2019
Boundaries.....Multiple sources; see metadata file 2016
Public Land Survey System.....BLM, 2008
Wetlands.....FWS National Wetlands Inventory Not Available



CONTOUR INTERVAL 40 FEET
NORTH AMERICAN VERTICAL DATUM OF 1988

This map was produced to conform with the
National Geospatial Program US Topo Product Standard, 2011.
A metadata file associated with this product is draft version 0.6.17

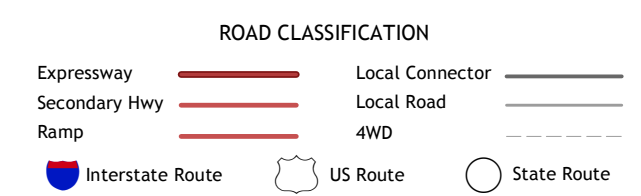


QUADRANGLE LOCATION

1	2	3
4	5	6
7		

- 1 Mount Katmai A-4 NW
- 2 Mount Katmai A-4 NE
- 3 Mount Katmai A-3 NW
- 4 Mount Katmai A-3 SW
- 5 Mount Katmai A-3 SW
- 6 Katluk D-4 NW
- 7 Katluk D-4 NE

ADJOINING QUADRANGLES



NSN 716-430-163-724-1
NSA REF. NO. USGS235341961