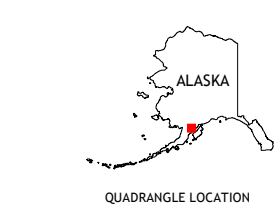
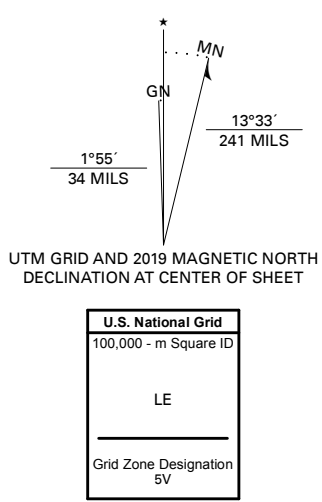


Produced by the United States Geological Survey
North American Datum of 1983 (NAD83)
World Geodetic System of 1984 (WGS84). Projection and
1 000-meter grid/Universal Transverse Mercator, Zone 5V
This map is not a legal document. Boundaries may be
generalized for this map scale. Private lands within government
reservations may not be shown. Obtain permission before
entering private lands.

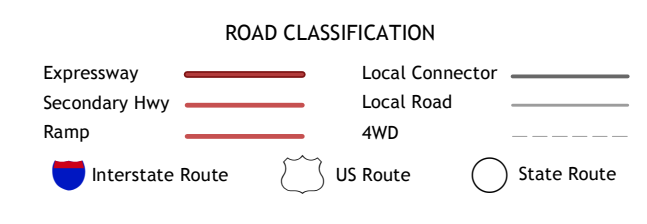
Imagery.....SPOT, © June 2009 - June 2013
Roads.....Alaska Dept. of Transportation, Not Available
Names.....GNS, 2000 - 2017
Hydrography.....National Hydrography Dataset, 2002 - 2015
Contours.....National Elevation Dataset, 2019
Boundaries.....Multiple sources; see metadata file, 2016
Public Land Survey System.....BLM, 2008
Wetlands.....FWS National Wetlands Inventory Not Available



ADJOINING QUADRANGLES

1	2	3
4	5	6
7	8	

1 Mount Katmai C-5 SE
2 Mount Katmai C-4 SW
3 Mount Katmai C-4 SE
4 Mount Katmai B-5 NE
5 Mount Katmai B-4 NE
6 Mount Katmai B-5 SE
7 Mount Katmai B-4 SW
8 Mount Katmai B-4 SE



SCALE 1:25 000
CONTOUR INTERVAL 80 FEET
NORTH AMERICAN VERTICAL DATUM OF 1988
This map was produced to conform with the
National Geospatial Program US Topo Product Standard, 2011.
A metadata file associated with this product is draft version 0.6.17

