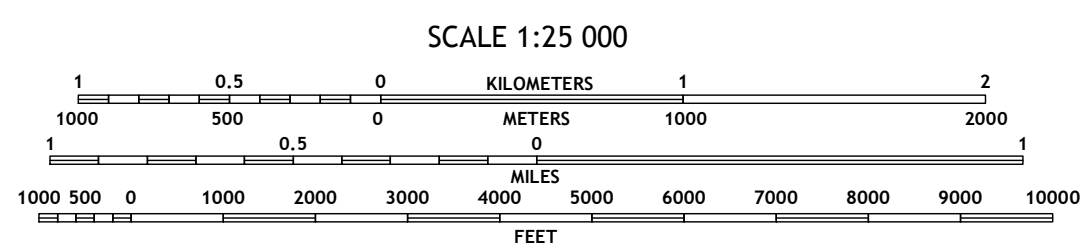
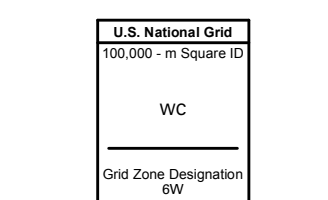
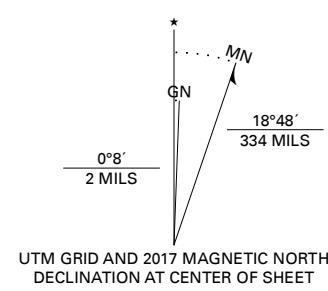


Produced by the United States Geological Survey

North American Datum of 1983 (NAD83) World Geodetic System of 1984 (WGS84) Projection and 1 000-meter grid/Universal Transverse Mercator, Zone 6W

This map is not a legal document. Boundaries may be generalized for this map scale. Private lands within government reservations may not be shown. Obtain permission before entering private lands.

Imagery: SPOT, June 2009; Roads: Alaska Dept. of Transportation, Not Available Names: GNS, Not Available; Hydrography: National Hydrography Dataset, 2003 - 2015; Contours: National Elevation Dataset, 2017; Boundaries: Multiple sources; see metadata file 2016 - 2017; Public Land Survey System: BLM, 2008; Wetlands: FWS National Wetlands Inventory 1978 - 1982

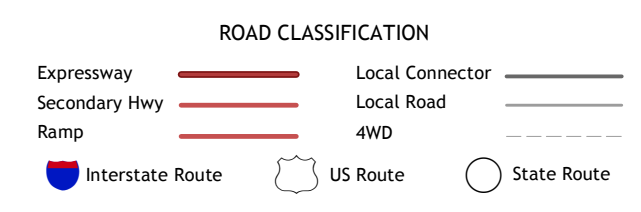


CONTOUR INTERVAL 10 FEET NORTH AMERICAN VERTICAL DATUM OF 1988

This map was produced to conform with the National Geospatial Program US Topo Product Standard, 2011. A metadata file associated with this product is draft version 0.6.17



Table with 3 columns and 3 rows showing adjacent quadrangles: 1 Sagavanirktok C-1 NE, 2 Mount Michelson C-5 NW, 3 Mount Michelson C-5 NE, 4 Sagavanirktok C-1 SE, 5 Mount Michelson C-5 SE, 6 Sagavanirktok B-1 NE, 7 Mount Michelson B-5 NW, 8 Mount Michelson B-5 NE



MOUNT MICHELSON C-5 SW, AK

2018

