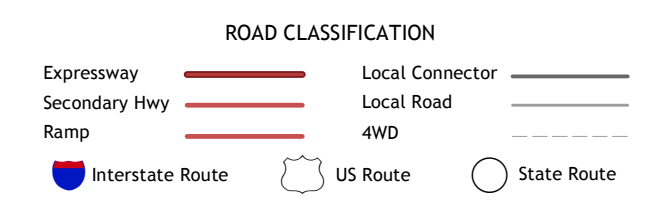
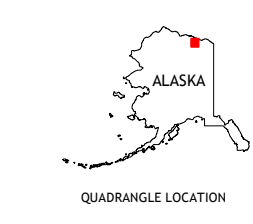
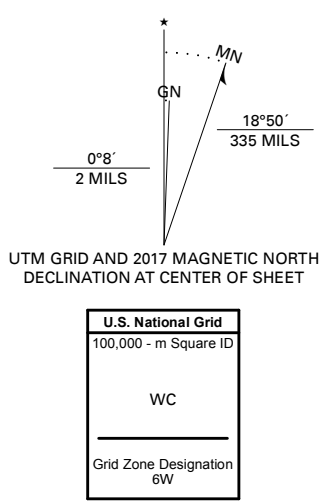


Produced by the United States Geological Survey
North American Datum of 1983 (NAD83)
World Geodetic System of 1984 (WGS84). Projection and 1 000-meter grid/Universal Transverse Mercator, Zone 6W
This map is not a legal document. Boundaries may be generalized for this map scale. Private lands within government reservations may not be shown. Obtain permission before entering private lands.



ADJOINING QUADRANGLES

1	2	3
4	5	6
7	8	

1 Sagavanirktok D-1 NE
2 Mount Michelson D-5 NW
3 Mount Michelson D-5 NE
4 Sagavanirktok D-1 SE
5 Mount Michelson D-5 SE
6 Sagavanirktok C-1 NE
7 Mount Michelson C-5 NW
8 Mount Michelson C-5 NE

