
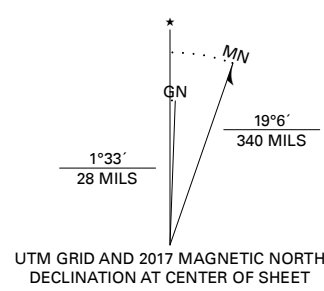


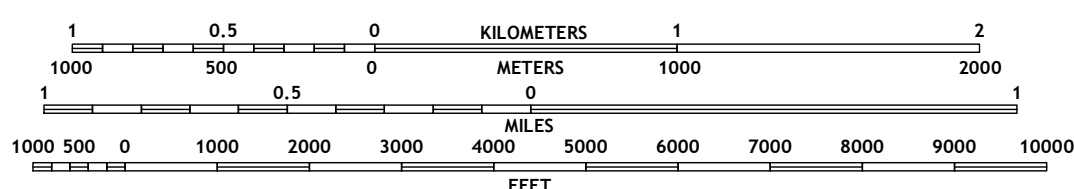
Produced by the United States Geological Survey

North American Datum of 1983 (NAD83)
World Geodetic System of 1984 (WGS84). Projection and
1 000-meter grid/Universal Transverse Mercator, Zone 7V
This map is not a legal document. Boundaries may be
generalized for this map scale. Private lands within government
reservations may not be shown. Obtain permission before
entering private lands.

Imagery.....SPOT, © August 2013
Roads.....Alaska Dept. of Transportation, Not Available
Names.....GNS, 1981 - 2017
Hydrography.....National Hydrography Dataset, 2017
Contours.....National Elevation Dataset, 2017
Boundaries.....Multiple SOURCES: see metadata file, 2016
Public Land Survey System.....BLM, 2008
Wetlands.....FWS National Wetlands Inventory Not Available



SCALE 1:25 000



CONTOUR INTERVAL 40 FEET
NORTH AMERICAN VERTICAL DATUM OF 1988

This map was produced to conform with the
National Geospatial Program US Topo Product Standard, 2011.
A metadata file associated with this product is draft version 0.6.17



QUADRANGLE LOCATION

1	2	3
4	5	6
7	8	

ADJOINING QUADRANGLES

- 1 Mount Saint Elias B-4 SW
- 2 Mount Saint Elias B-4 SE
- 3 Mount Saint Elias B-3 SW
- 4 Mount Saint Elias A-4 NW
- 5 Mount Saint Elias A-3 NW
- 6 Mount Saint Elias A-4 SW
- 7 Mount Saint Elias A-4 SE
- 8 Mount Saint Elias A-3 SW

ROAD CLASSIFICATION	
Expressway	Local Connector
Secondary Hwy	Local Road
Ramp	4WD
Interstate Route	US Route
	State Route

MOUNT SAINT ELIAS A-4 NE, AK, YT

2017



NSN 7-16-4-3016-3347-521
NSA REF NO. USGS X 2 5 K 3 3 5 5 7 3