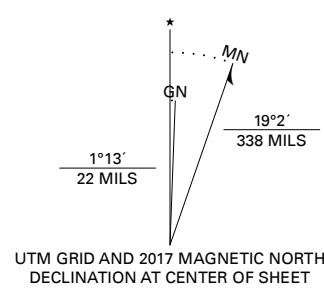


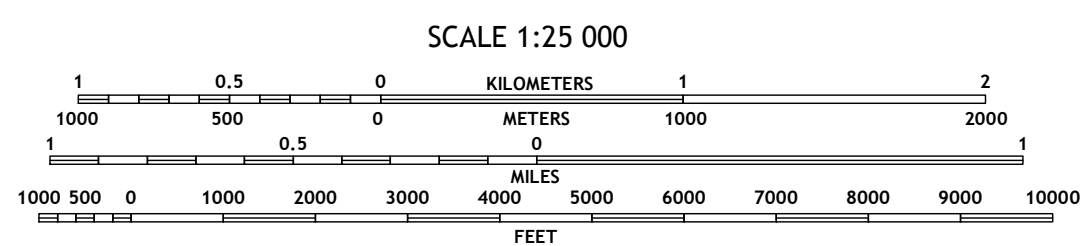

Produced by the United States Geological Survey

North American Datum of 1983 (NAD83)
World Geodetic System of 1984 (WGS84). Projection and
1 000-meter grid/Universal Transverse Mercator, Zone 7V
This map is not a legal document. Boundaries may be
generalized for this map scale. Private lands within government
reservations may not be shown. Obtain permission before
entering private lands.

Imagery.....SPOT, © August 2013
Roads.....Alaska Dept. of Transportation, Not Available
Names.....GNS, 1981 - 2017
Hydrography.....National Hydrography Dataset, 2017
Contours.....National Elevation Dataset, 2017
Boundaries.....Multiple sources; see metadata file, 2016
Public Land Survey System.....BLM, 2008 - 2017
Wetlands.....FWS National Wetlands Inventory Not Available



UTM GRID AND 2017 MAGNETIC NORTH
DECLINATION AT CENTER OF SHEET



CONTOUR INTERVAL 80 FEET
NORTH AMERICAN VERTICAL DATUM OF 1988

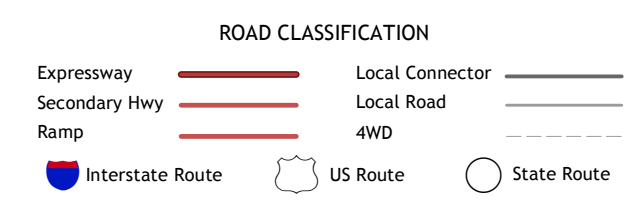
This map was produced to conform with the
National Geospatial Program US Topo Product Standard, 2011.
A metadata file associated with this product is draft version 0.6.17



QUADRANGLE LOCATION

1	2	3
4	5	6
7	8	

1 Mount Saint Elias B-5 SW
2 Mount Saint Elias B-5 SE
3 Mount Saint Elias B-4 SW
4 Mount Saint Elias A-5 NW
5 Mount Saint Elias A-4 NW
6 Mount Saint Elias A-5 SW
7 Mount Saint Elias A-5 SE
8 Mount Saint Elias A-4 SW



MOUNT SAINT ELIAS A-5 NE, AK

2017



NSN 7540-01-000-0000
USGS X 2 5 K 3 3 5 5 7
NGA REF. NO. U.S.G.S. X 2 5 K 3 3 5 5 7