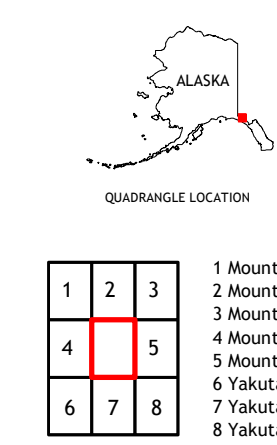
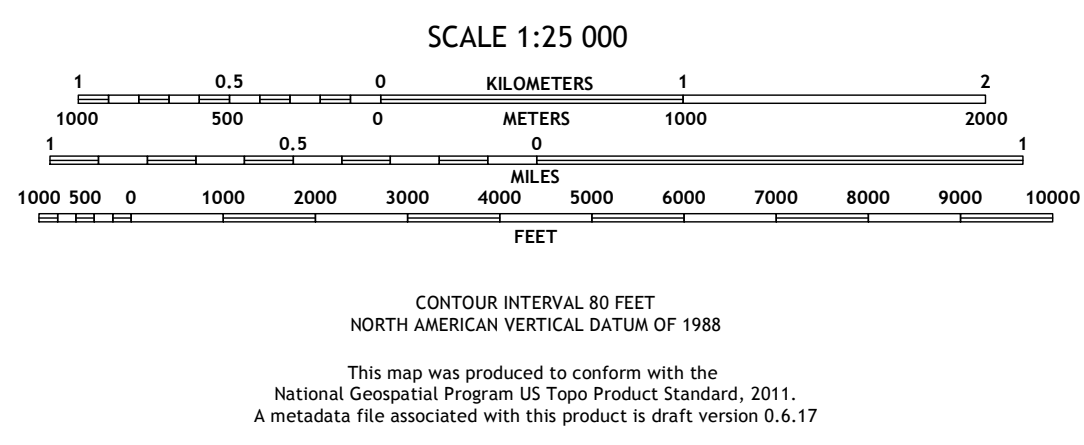
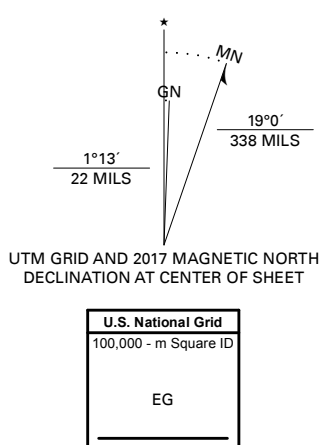


Produced by the United States Geological Survey
North American Datum of 1983 (NAD83)
World Geodetic System of 1984 (WGS84). Projection and
1 000-meter grid/Universal Transverse Mercator, Zone 7V
This map is not a legal document. Boundaries may be
generalized for this map scale. Private lands within government
reservations may not be shown. Obtain permission before
entering private lands.

Imagery.....SPOT, © September 2010
Roads.....Alaska Dept. of Transportation, Not Available
Names.....GNS, 1981 - 2017
Hydrography.....National Hydrography Dataset, 2017
Contours.....National Elevation Dataset, 2017
Boundaries.....Multiple sources; see metadata file 2016
Public Land Survey System.....BLM, 2008 - 2017
Wetlands.....FWS National Wetlands Inventory Not Available



ROAD CLASSIFICATION

- Expressway
- Secondary Hwy
- Ramp
- Local Connector
- Local Road
- 4WD
- US Route
- State Route

ADJOINING QUADRANGLES

1	2	3
4	5	6
7	8	

1 Mount Saint Elias A-5 NW
2 Mount Saint Elias A-5 NE
3 Mount Saint Elias A-4 NW
4 Mount Saint Elias A-5 SW
5 Mount Saint Elias A-4 SW
6 Yakutat D-5 NW
7 Yakutat D-5 NE
8 Yakutat D-4 NW

MOUNT SAINT ELIAS A-5 SE, AK
2017

