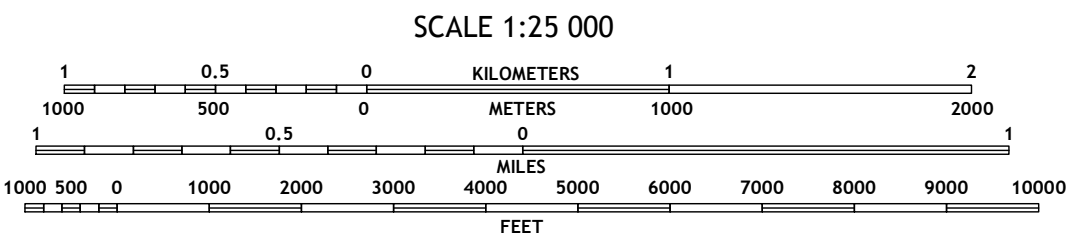


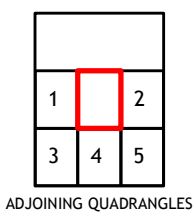
North American Datum of 1983 (NAD83)  
World Geodetic System of 1984 (WGS84). Projection and  
1 000 metre grid/Universal Transverse Mercator, Zone 7Y  
This map is not a legal document. Boundaries may be  
generalized for this map scale. Private lands within government  
reservations may not be shown. Obtain permission before  
entering private lands.

Imagery.....SPOT, © August 2013  
Roads.....Alaska Dept. of Transportation, Not Available  
Hydrography.....National Hydrography Dataset, 2017  
Contours.....National Elevation Dataset, 2017  
Sediment.....file 2016  
Public Lands.....system.....metadata.....BLM, 2008  
Wetlands.....FWS National Wetlands Inventory Not Available









CONTOUR INTERVAL 80 FEET  
NORTH AMERICAN VERTICAL DATUM OF 1988

This map was produced to conform with the  
National Geospatial Program US Topo Product Standard, 2011.  
A metadata file associated with this product is draft version 0.6.17






1 Mount Saint Elias B-5 SE  
2 Mount Saint Elias B-4 SE  
3 Mount Saint Elias A-5 NE  
4 Mount Saint Elias A-4 NW  
5 Mount Saint Elias A-4 NE

### ROAD CLASSIFICATION

Expressway		Local Connector	
Secondary Hwy		Local Road	
Ramp		4WD	

 Interstate Route	 US Route	 State Route
--	--	---

MOUNT SAINT ELIAS B-4 SW, AK, YT  
2017

