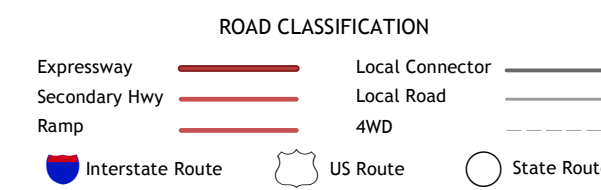
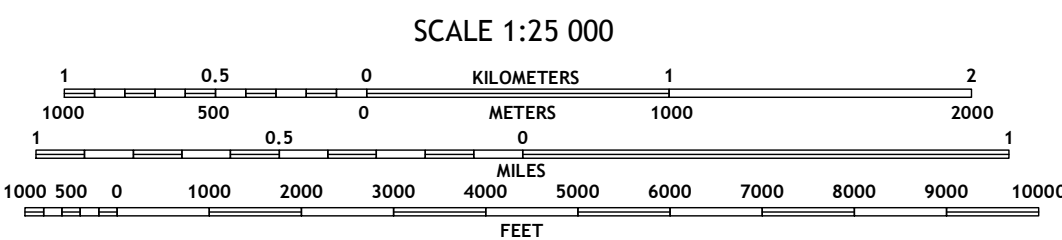
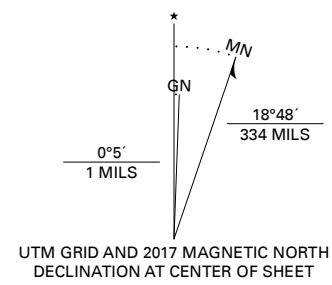


**Produced by the United States Geological Survey**  
North American Datum of 1983 (NAD83)  
World Geodetic System of 1984 (WGS84). Projection and  
1 000-meter grid/Universal Transverse Mercator, Zone 7V  
This map is not a legal document. Boundaries may be  
generalized for this map scale. Private lands within government  
reservations may not be shown. Obtain permission before  
entering private lands.

Imagery.....SPOT, © May 2010  
Roads.....Alaska Dept. of Transportation, Not Available  
Names.....GNS, 1981 - 2017  
Hydrography.....National Hydrography Dataset, 2017  
Contours.....National Elevation Dataset, 2017  
Boundaries.....Multiple SOURCES; see metadata file, 2016  
Public Land Survey System.....BLM, 2008  
Wetlands.....FWS National Wetlands Inventory Not Available



1		
2	3	
4	5	6

ADJOINING QUADRANGLES

1 Bering Glacier B-1 NE  
2 Mount Saint Elias B-1 SE  
3 Mount Saint Elias B-8 SE  
4 Bering Glacier A-1 NE  
5 Mount Saint Elias A-8 NW  
6 Mount Saint Elias A-8 NE

