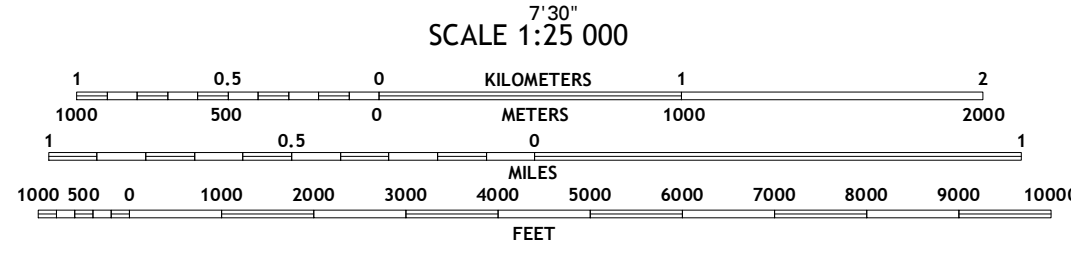
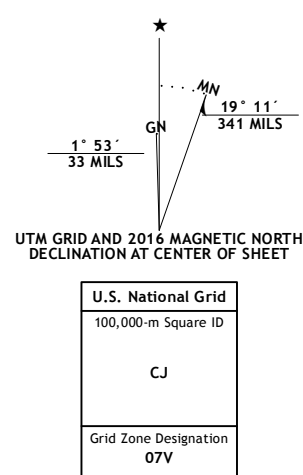


Produced by the United States Geological Survey North American Datum of 1983 (NAD83) North American Datum of 1983 (NAD83) Projection and World Geodetic System of 1984 (WGS84). Projection and 1 000-meter grid: Universal Transverse Mercator, Zone 07V 10 000-foot ticks: Alaska Coordinate System of 1983 (zone 3)

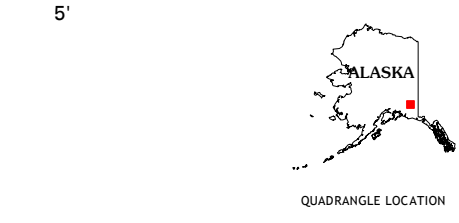
This map is not a legal document. Boundaries may be generalized for this map scale. Private lands within government reservations may not be shown. Obtain permission before entering private lands.

Imagery.....SPOT5, 2009 - 2015
Roads.....Alaska Dept. of Transportation, 2014
Names.....GNIS, 2016
Hydrography.....National Hydrography Dataset, 2009
Contours.....National Elevation Dataset, 2012
Boundaries.....Multiple sources; see metadata file, 1950 - 2016
Public Land Survey System.....BLM, 2006 - 2008
Wetlands.....FWS National Wetlands Inventory 1977 - 2014



CONTOUR INTERVAL 40 FEET NORTH AMERICAN VERTICAL DATUM OF 1988

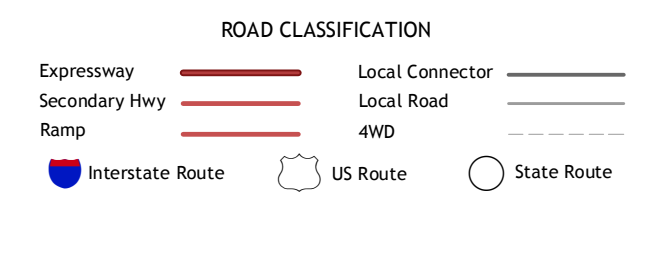
This map was produced to conform with the National Geospatial Program US Topo Product Standard, 2011. A metadata file associated with this product is draft version 0.6.18



ADJOINING QUADRANGLES

1	2	3
4	5	6
7	8	

1 Nabesna (A-5) NW
2 Nabesna (A-5) NE
3 Nabesna (A-4) NW
4 Nabesna (A-5) SW
5 Nabesna (A-4) SW
6 McCarthy (D-7) NE and (D-7) NW
7 McCarthy (D-5) NW and (D-5) NE
8 McCarthy (D-5) NW and (D-6) NE



NABESNA A-5 SE, AK 2016

