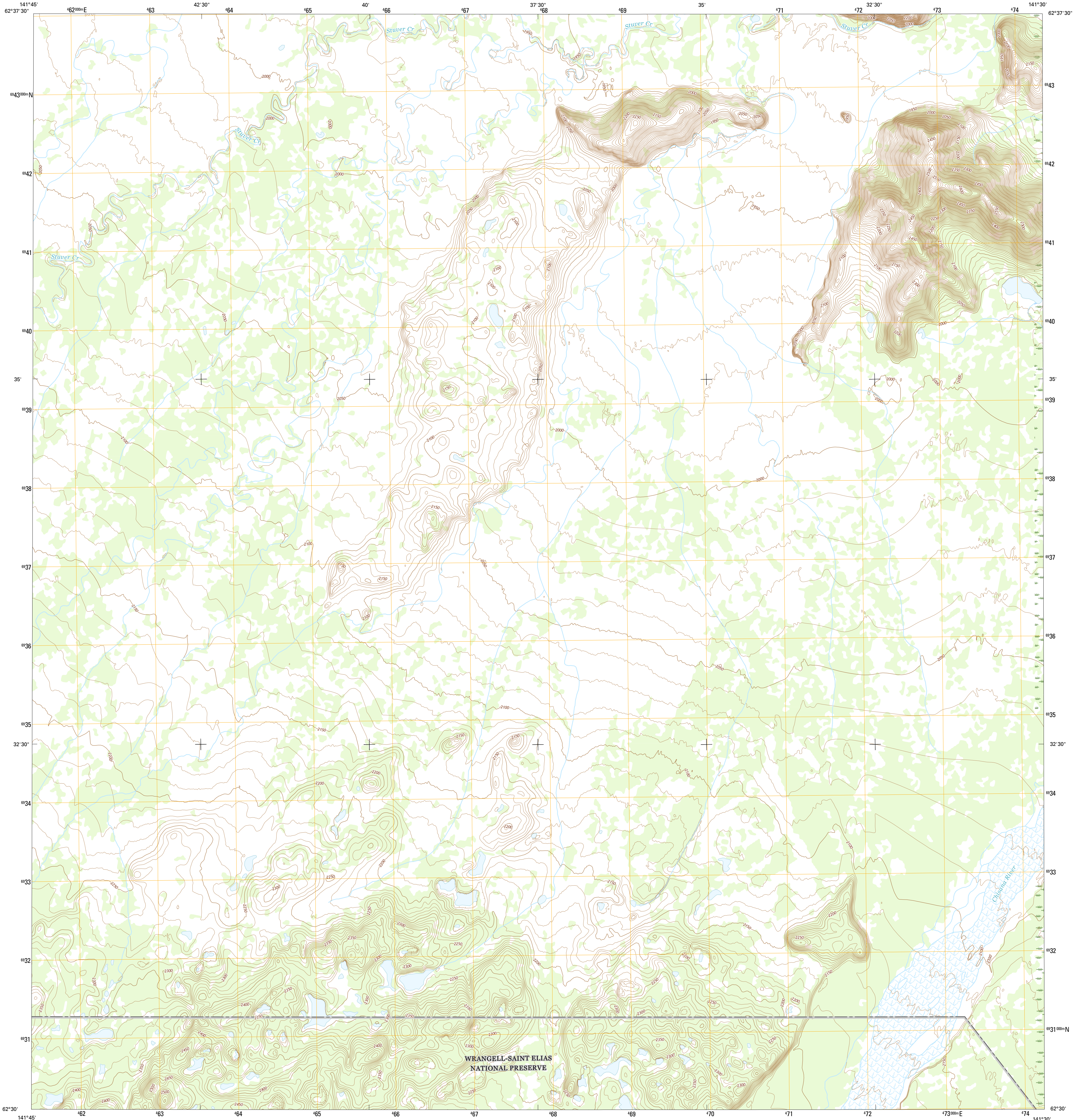




U.S. DEPARTMENT OF THE INTERIOR  
U.S. GEOLOGICAL SURVEY

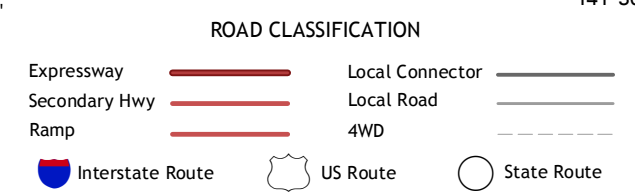
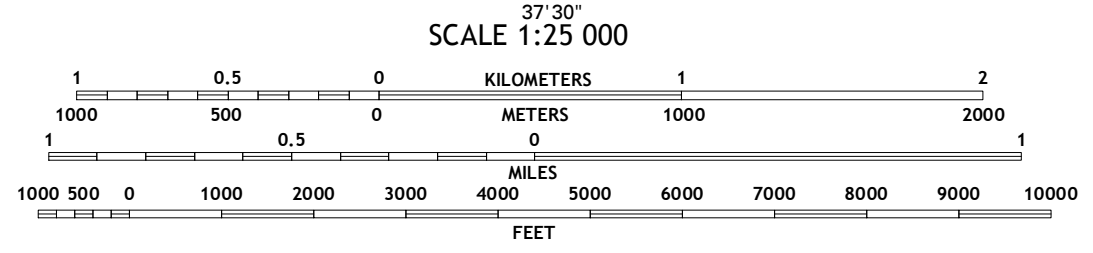
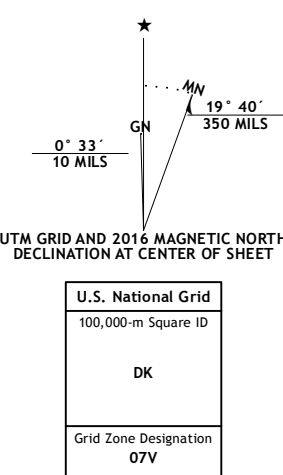


NABESNA C-2 SE QUADRANGLE  
ALASKA  
7.5-MINUTE SERIES



WRANGELL-SAINT ELIAS  
NATIONAL PRESERVE

Produced by the United States Geological Survey  
North American Datum of 1983 (NAD83)  
Roads: Alaska Dept. of Transportation, 2014  
Names: GNIS, 2016  
Hydrography: National Hydrography Dataset, 2009  
Contours: National Elevation Dataset, 2012  
Boundaries: Multiple sources; see metadata file, 1950-2016  
Public Land Survey System: BLM, 2006-2008  
Wetlands: FWS National Wetlands Inventory 1977-2014



CONTOUR INTERVAL 10 FEET  
NORTH AMERICAN VERTICAL DATUM OF 1988  
This map was produced to conform with the  
National Geospatial Program US Topo Product Standard, 2011.  
A metadata file associated with this product is draft version 0.6.18

1	2	3	1 Nabesna (C-2) NW
			2 Nabesna (C-2) NE
			3 Nabesna (C-1) NW
			4 Nabesna (C-2) SW
			5 Nabesna (C-1) SW
			6 Nabesna (B-2) NW
			7 Nabesna (B-2) NE
			8 Nabesna (B-1) NW

NABESNA C-2 SE, AK  
2016

