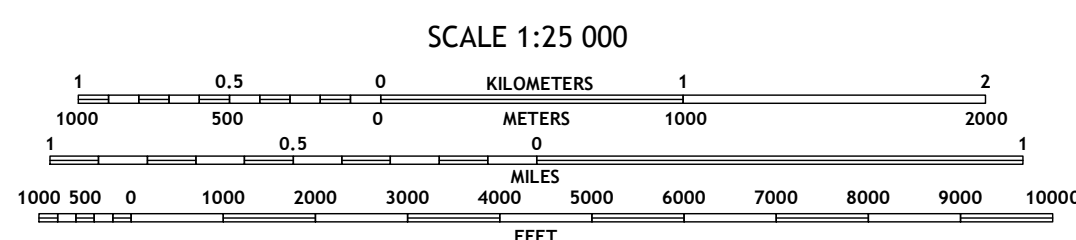
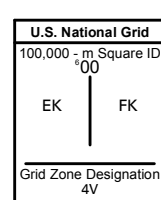
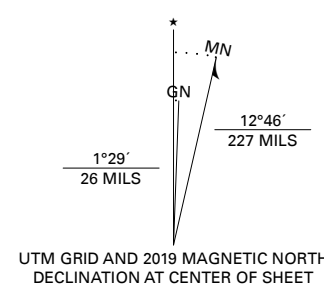


Produced by the United States Geological Survey
North American Datum of 1983 (NAD83)
World Geodetic System of 1984 (WGS84). Projection and
1 000-meter grid/Universal Transverse Mercator, Zone 4V
This map is not a legal document. Boundaries may be
generalized for this map scale. Private lands within government
reservations may not be shown. Obtain permission before
entering private lands.

Imagery.....SPOT, © June 2009
Roads.....Alaska Dept. of Transportation, 2018
Names.....GNS, 1981-2010
Hydrography.....National Hydrography Dataset, 1989-2015
Contours.....National Elevation Dataset, 2019
Boundaries.....Multiple sources; see metadata file 2017-2018
Public Land Survey System.....BLM, 2008
Wetlands.....FWS National Wetlands Inventory 2003



This map was produced to conform with the
National Geospatial Program US Topo Product Standard, 2011.
A metadata file associated with this product is draft version 0.6.17



1	2	3
4	5	6
7	8	

ADJOINING QUADRANGLES

- 1 Naknek B-5 SE
- 2 Naknek B-4 SW
- 3 Naknek B-4 SE
- 4 Naknek A-5 NE
- 5 Naknek A-4 NE
- 6 Naknek A-5 SE
- 7 Naknek A-4 SW
- 8 Naknek A-4 SE

