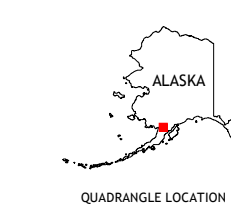
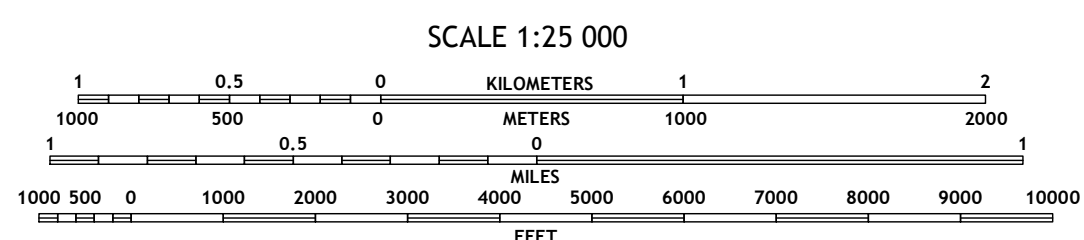



**Produced by the United States Geological Survey**  
 North American Datum of 1983 (NAD83)  
 World Geodetic System of 1984 (WGS84). Projection and  
 1 000-meter grid/Universal Transverse Mercator, Zone 4V  
 This map is not a legal document. Boundaries may be  
 generalized for this map scale. Private lands within government  
 reservations may not be shown. Obtain permission before  
 entering private lands.

Imagery.....SPOT, © June 2009  
 Roads.....Alaska Dept. of Transportation, Not Available  
 Names.....GNIS, Not Available  
 Hydrography.....National Hydrography Dataset, 1899 - 2018  
 Contours.....National Elevation Dataset, 2019  
 Boundaries.....Multiple sources; see metadata file 2017 - 2018  
 Public Land Survey System.....BLM, 2008  
 Wetlands.....FWS National Wetlands Inventory 1984



ADJOINING QUADRANGLES

1	2	3
4	5	6
7	8	

1 Naknek C-3 NE  
 2 Naknek C-2 NW  
 3 Naknek C-2 NE  
 4 Naknek C-3 SE  
 5 Naknek C-2 SE  
 6 Naknek B-3 NE  
 7 Naknek B-2 NW  
 8 Naknek B-2 NE

