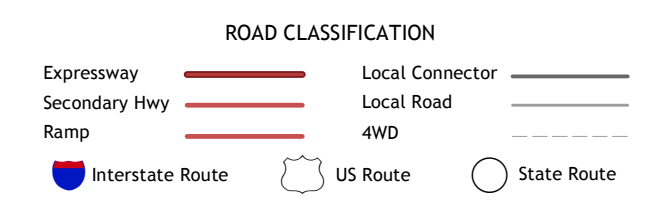
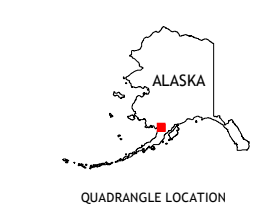
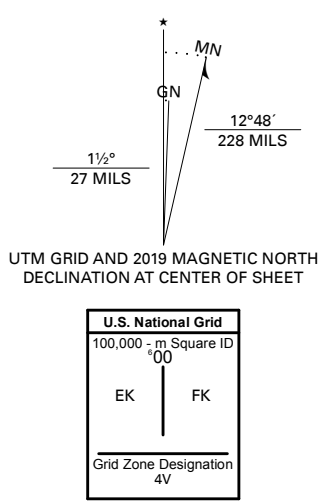


**Produced by the United States Geological Survey**  
 North American Datum of 1983 (NAD83)  
 World Geodetic System of 1984 (WGS84). Projection and  
 1 000-meter grid/Universal Transverse Mercator, Zone 4V  
 This map is not a legal document. Boundaries may be  
 generalized for this map scale. Private lands within government  
 reservations may not be shown. Obtain permission before  
 entering private lands.  
 Imagery.....SPOT, © June 2009 - September 2010  
 Roads.....Alaska Dept. of Transportation, Not Available  
 Names.....GNS, 1981 - 2017  
 Hydrography.....National Hydrography Dataset, 1989 - 2018  
 Contours.....National Elevation Dataset, 2019  
 Boundaries.....Multiple sources; see metadata file 2017 - 2018  
 Public Land Survey System.....BLM, 2008  
 Wetlands.....FWS National Wetlands Inventory Not Available



ADJOINING QUADRANGLES

1	2
3	4
5	6
7	

1 Naknek C-4 NW  
 2 Naknek C-4 NE  
 3 Naknek C-5 SE  
 4 Naknek C-5 SW  
 5 Naknek B-5 NE  
 6 Naknek B-4 NW  
 7 Naknek B-4 NE

