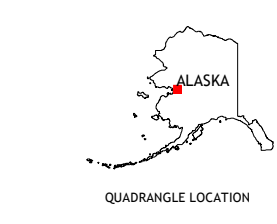
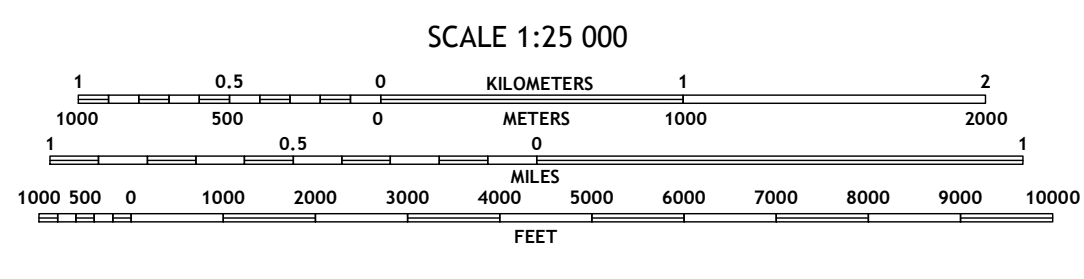
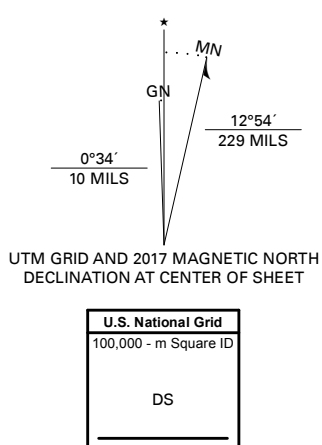




**Produced by the United States Geological Survey**  
North American Datum of 1983 (NAD83)  
World Geodetic System of 1984 (WGS84). Projection and  
1 000-meter grid/Universal Transverse Mercator, Zone 4W  
This map is not a legal document. Boundaries may be  
generalized for this map scale. Private lands within government  
reservations may not be shown. Obtain permission before  
entering private lands.

Imagery.....SPOT, © September 2009  
Roads.....Alaska Dept. of Transportation, Not Available  
Names.....GNS, 1981 - 2017  
Hydrography.....National Hydrography Dataset, 2001 - 2011  
Contours.....National Elevation Dataset, 2013  
Boundaries.....Multiple sources, see metadata file, 2014 - 2016  
Public Land Survey System.....BLM, 2008 - 2017  
Wetlands.....FWS National Wetlands Inventory, Not Available



1	2	3
4	5	6
7	8	

ADJOINING QUADRANGLES

- 1 Norton Bay B-2 SW
- 2 Norton Bay B-2 SE
- 3 Norton Bay B-1 SW
- 4 Norton Bay A-2 NW
- 5 Norton Bay A-1 NW
- 6 Norton Bay A-2 SW
- 7 Norton Bay A-2 SE
- 8 Norton Bay A-1 SW

