

Produced by the United States Geological Survey

North American Datum of 1983 (NAD83) North American Datum of 1983 (NAD83) World Geodetic System of 1984 (WGS84) Projection and 1 000-meter grid/Universal Transverse Mercator, Zone 4W This map is not a legal document. Boundaries may be generalized for this map scale. Private lands within government reservations may not be shown. Obtain permission before entering private lands.

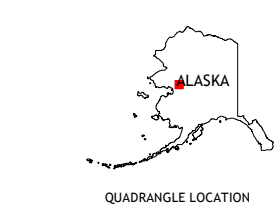
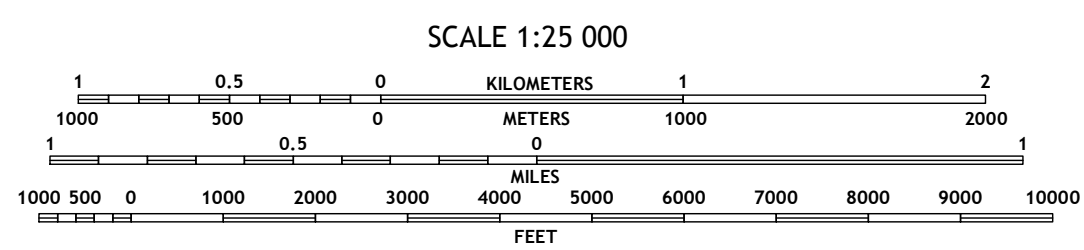
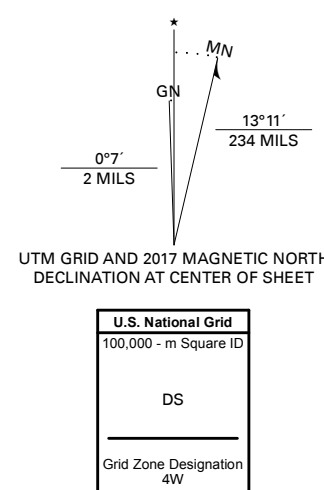


Table with 3 columns and 8 rows listing adjacent quadrangles: 1 Norton Bay D-1 NW, 2 Norton Bay D-1 NE, 3 Nulato D-6 NW, 4 Norton Bay D-1 SW, 5 Nulato D-6 SW, 6 Norton Bay C-1 NW, 7 Norton Bay C-1 NE, 8 Nulato C-6 NW

