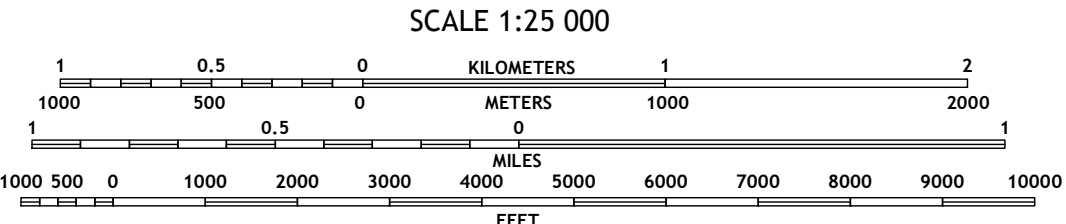


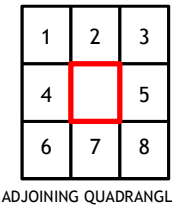
North American Datum of 1983 (NAD83)
 World Geodetic System of 1984 (WGS84) Projection and
 1 000-meter grid; Universal Transverse Mercator, Zone 4W
 This map is not a legal document. Boundaries may be
 generalized for this map scale. Private lands within government
 reservations may not be shown. OAGB permission for
 entering private lands.

Imagery.....SPOT, © July 2010
 Names.....Alaska Dept. of Transportation, Not Available
 Ownership.....GNIS, Not Available
 Hydrography.....National Hydrography Dataset, 2011
 Contours.....National Elevation Dataset, 2011
 Multiple.....USGS, metadata file 2014, 2016
 Public Land Survey System.....BLM, 2008-2017
 Wetlands.....FWS National Wetlands Inventory, Not Available





CONTOUR INTERVAL 20 FEET
NORTH AMERICAN VERTICAL DATUM OF 1988




This map was produced to conform with the
National Geospatial Program US Topo Product Standard, 2011.
A metadata file associated with this product is draft version 0.6.17



1 Candle A-4 SE
2 Candle A-3 SW
3 Candle A-3 SE
4 Norton Bay D-4 NE
5 Norton Bay D-3 NE
6 Norton Bay D-4 SE
7 Norton Bay D-3 SW
8 Norton Bay D-3 SE

ROAD CLASSIFICATION

Expressway		Local Connector	
Secondary Hwy		Local Road	
Ramp		4WD	

 Interstate Route	 US Route	 State Route
--	--	---

NORTON BAY D-3 NW, AK
2017

