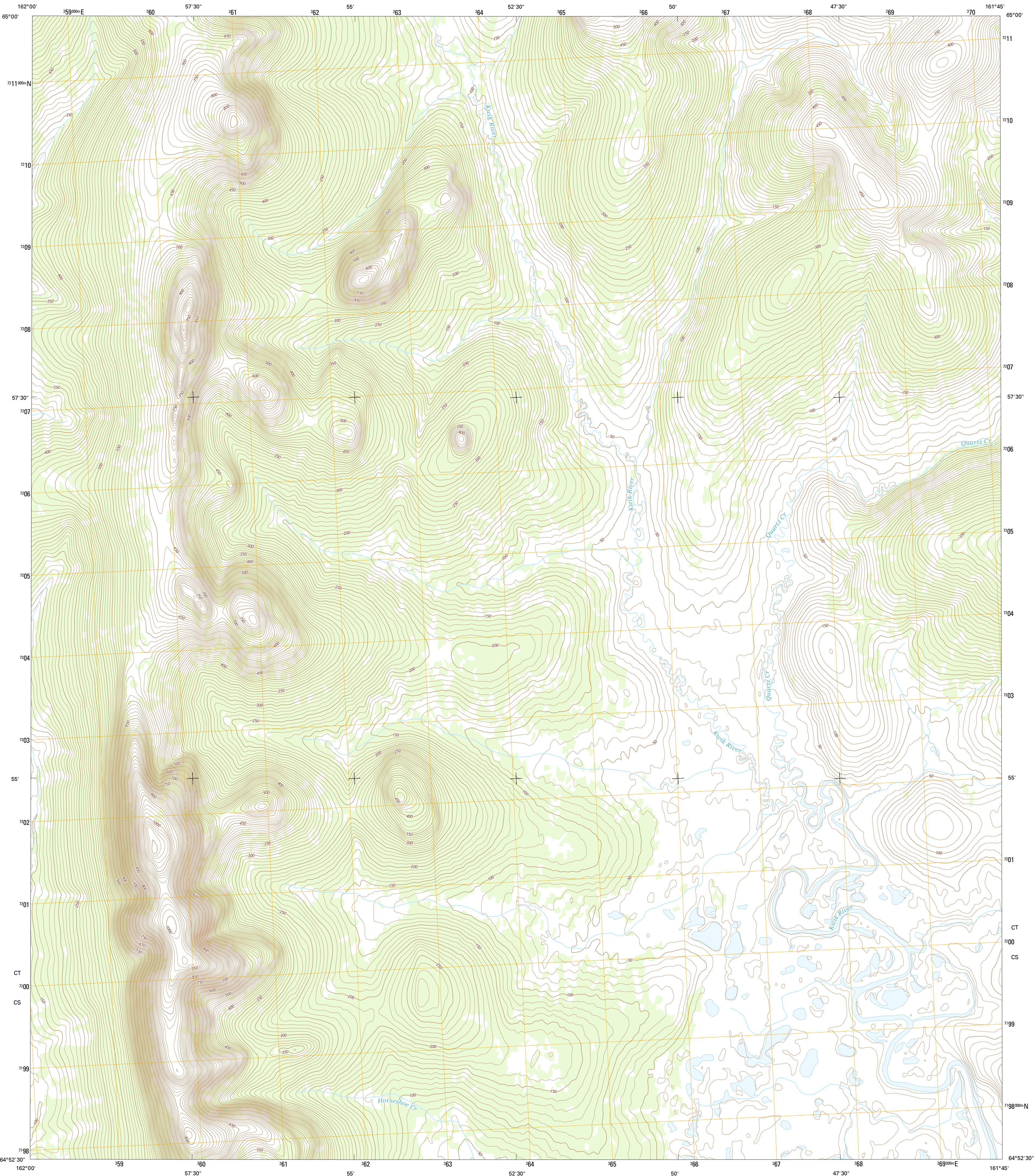




U.S. DEPARTMENT OF THE INTERIOR
U.S. GEOLOGICAL SURVEY



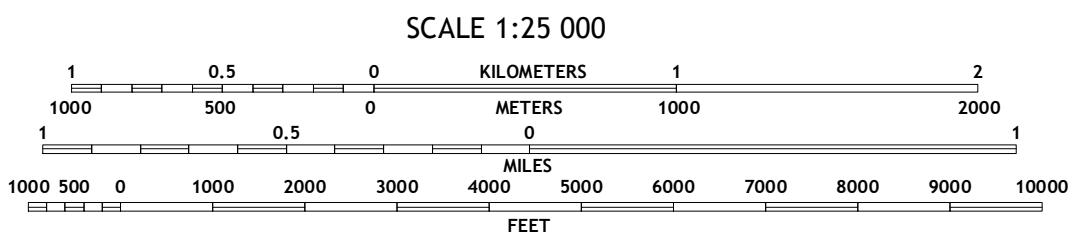
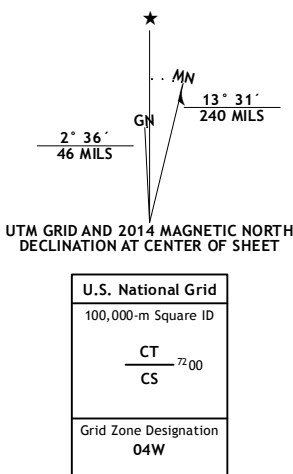
NORTON BAY D-6 NW QUADRANGLE
ALASKA
7.5-MINUTE SERIES



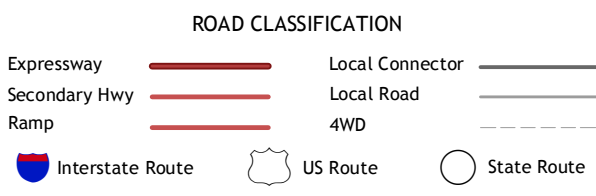
Produced by the United States Geological Survey
North American Datum of 1983 (NAD83)
World Geodetic System of 1984 (WGS84). Projection and
1 000-meter grid: Universal Transverse Mercator, Zone 04W

This map is not a legal document. Boundaries may be generalized
for this map scale. Private lands within government reservations
may not be shown. Obtain permission before entering private lands

Imagery.....SPOT, ©2009
Roads.....Alaska Dept. of Transportation, 2013
Names.....GNIS, 2013
Hydrography.....National Hydrography Dataset, 2009
Contours.....National Elevation Dataset, 2013
Boundaries.....Multiple sources; see metadata file, 1950 - 2012
Public Land Survey System.....BLM, 2006 - 2008



QUADRANGLE LOCATION



1	2	3	1 Bendeleben (A-1) SE
			2 Candle (A-6) SW
			3 Candle (A-6) SE
4		5	4 Solomon (D-1) NE
			5 Norton Bay (D-6) NE
			6 Solomon (D-1) SE
6	7	8	7 Norton Bay (D-6) SW
			8 Norton Bay (D-6) SE

ADJOINING QUADRANGLES

NORTON BAY D-6 NW, AK
2014

