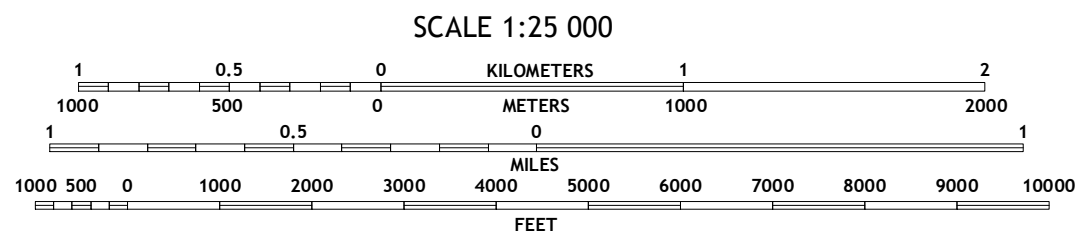
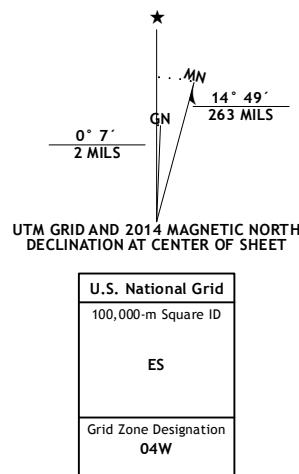


Produced by the United States Geological Survey  
North American Datum of 1983 (NAD83)  
World Geodetic System of 1984 (WGS84). Projection and  
1 000-meter grid: Universal Transverse Mercator, Zone 04W

This map is not a legal document. Boundaries may be generalized for this map scale. Private lands within government reservations may not be shown. Obtain permission before entering private lands.

Imagery.....SPOT, ©2009  
Roads.....Alaska Dept. of Transportation, 2013  
Names.....GNIS, 2013  
Hydrography.....National Hydrography Dataset, 2009  
Contours.....National Elevation Dataset, 2013  
Boundaries.....Multiple sources; see metadata file, 1950 -  
Public Land Survey System.....BLM, 2006 - 2012



This map was produced to conform with the  
National Geospatial Program US Topo Product Standard, 2011.  
A metadata file associated with this product is draft version 0.6.17










QUADRANGLE LOCATION

1	2	3	1 Norton Bay (B-1) SE
4		5	2 Nulato (B-6) SW
6	7	8	3 Nulato (B-6) SE
			4 Norton Bay (A-1) NE
			5 Nulato (A-6) NE
			6 Norton Bay (A-1) SE
			7 Nulato (A-6) SW
			8 Norton Bay (A-1) SE

ADJOINING QUADRANGLES:

### ROAD CLASSIFICATION

Expressway		Local Connector	
Secondary Hwy		Local Road	
Ramp		4WD	

 Interstate Route     US Route     State Route

NULATO A-6 NW, AK  
2014

