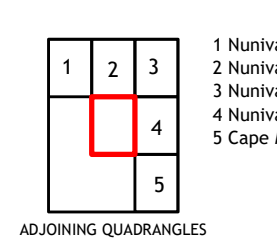
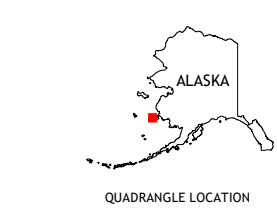
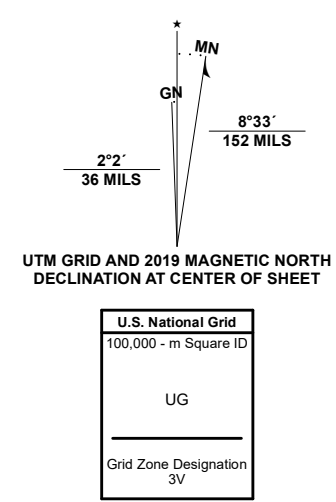


Produced by the United States Geological Survey
North American Datum of 1983 (NAD83)
World Geodetic System of 1984 (WGS84). Projection and
1 000-meter grid/Universal Transverse Mercator, Zone 3V
This map is not a legal document. Boundaries may be
generalized for this map scale. Private lands within government
reservations may not be shown. Obtain permission before
entering private lands.

Imagery.....SPOT, © September 2009
Roads.....Alaska Dept. of Transportation, Not Available
Names.....GHS, 1981 - 2010
Hydrography.....National Hydrography Dataset, 2001 - 2015
Contours.....National Elevation Dataset, 2019
Boundaries.....Multiple sources; see metadata file 2018
Public Land Survey System.....BLM, 2008
Wetlands.....FWS National Wetlands Inventory Not Available



- 1 Nunivak Island A-7 NW
- 2 Nunivak Island A-7 NE
- 3 Nunivak Island A-6 NW
- 4 Nunivak Island A-6 SW
- 5 Cape Mendenhall D-6 NW

