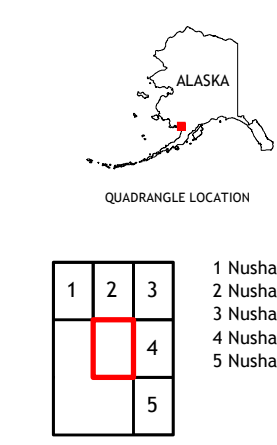
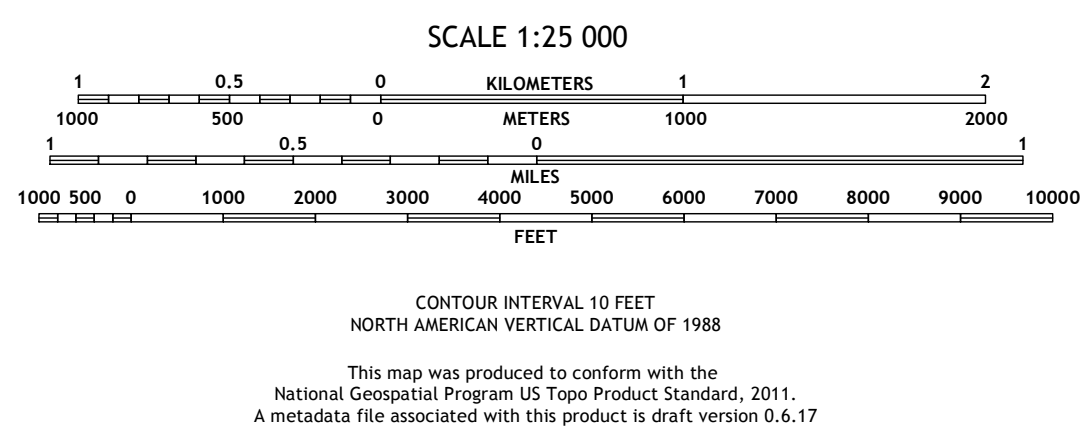



**Produced by the United States Geological Survey**  
North American Datum of 1983 (NAD83). Projection and 1 000-meter grid/Universal Transverse Mercator, Zone 4V  
This map is not a legal document. Boundaries may be generalized for this map scale. Private lands within government reservations may not be shown. Obtain permission before entering private lands.

Imagery.....SPOT, © July 2009  
Roads.....Alaska Dept. of Transportation, Not Available  
Names.....GNIS, Not Available  
Hydrography.....National Hydrography Dataset, 2001 - 2018  
Contours.....National Elevation Dataset, 2019  
Boundaries.....Multiple sources; see metadata file 2017 - 2018  
Public Land Survey System.....BLM, 2008  
Wetlands.....FWS National Wetlands Inventory 1980 - 1984



**ROAD CLASSIFICATION**

- Expressway
- Secondary Hwy
- Ramp
- Interstate Route
- US Route
- State Route
- Local Connector
- Local Road
- 4WD

**ADJOINING QUADRANGLES**

1	2	3
	4	
	5	

1 Nushagak Bay D-2 SW  
2 Nushagak Bay D-2 SE  
3 Nushagak Bay D-1 SW  
4 Nushagak Bay C-1 NW  
5 Nushagak Bay C-1 SW

**NUSHAGAK BAY C-1 OE W NE, AK**  
2019

