



U.S. DEPARTMENT OF THE INTERIOR
U.S. GEOLOGICAL SURVEY



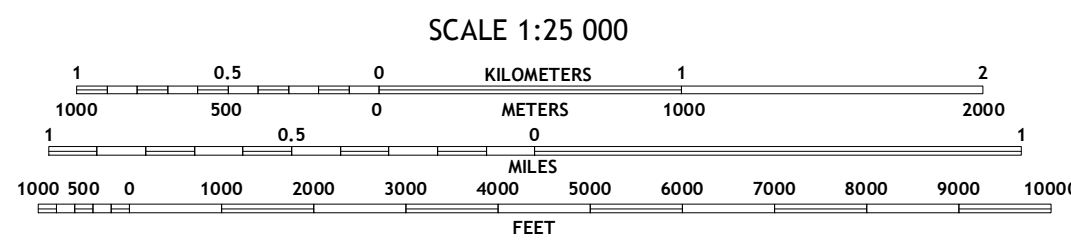
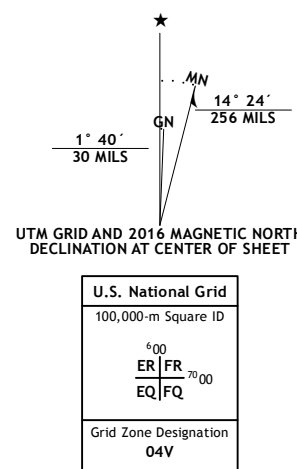
OPHIR A-3 SE QUADRANGLE
ALASKA
7.5-MINUTE SERIES



Produced by the United States Geological Survey
North American Datum of 1983 (NAD83)
World Geodetic System of 1984 (WGS84), Projection and
1 000-meter grid; Universal Transverse Mercator, Zone 04V
10 000-foot ticks; Alaska Coordinate System of 1983 (zone 4)

This map is not a legal document. Boundaries may be
generalized for this map scale. Private lands within government
reservations may not be shown. Obtain permission before
entering private lands.

Imagery.....SPOT5, 2009 - 2015
Roads.....Alaska Dept. of Transportation, 2014
Names.....GNIS, 2016
Hydrography.....National Hydrography Dataset, 2010
Contours.....National Elevation Dataset, 2013
Boundaries.....Multiple sources; see metadata file, 1950 - 2016
Public Land Survey System.....BLM, 2006 - 2008
Wetlands.....FWS National Wetlands Inventory 1977 - 2014



CONTOUR INTERVAL 20 FEET
NORTH AMERICAN DATUM OF 1988

This map was produced to conform with the
National Geospatial Program US Topo Product Standard, 2011.
A metadata file associated with this product is draft version 0.6.18




QUADRANGLE LOCATION

ROAD CLASSIFICATION	
Expressway	Local Connector
Secondary Hwy	Local Road
Ramp	4WD
Interstate Route	US Route
	State Route

1	2	3	1 Ophir (A-3) NW
4	5	2 Ophir (A-3) NE	2 Ophir (A-2) NW
6	7	3 Ophir (A-2) SW	3 Ophir (A-2) SW
8	8	4 Ophir (A-2) SE	4 Iditarod (D-3) NW
		5 Ophir (A-2) SE	5 Iditarod (D-3) NE
		6 Iditarod (D-3) NW	6 Iditarod (D-2) NW
		7 Iditarod (D-3) NE	
		8 Iditarod (D-2) NW	

ADJOINING QUADRANGLES

OPHIR A-3 SE, AK
2016



NSN 7 16 0 16 3 4 8 1 0
USGS REF NO. USGS25K34210