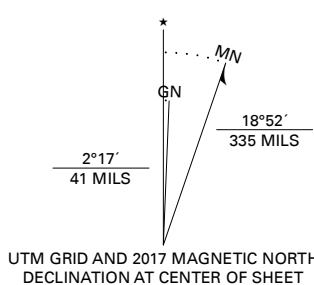



Produced by the United States Geological Survey
North American Datum of 1983 (NAD83)
World Geodetic System of 1984 (WGS84). Projection and
1 000-meter grid: Universal Transverse Mercator, Zone 8V

This map is not a legal document. Boundaries may be
generalized for this map scale. Private lands within government
reservations may not be shown. Obtain permission before
entering private lands.

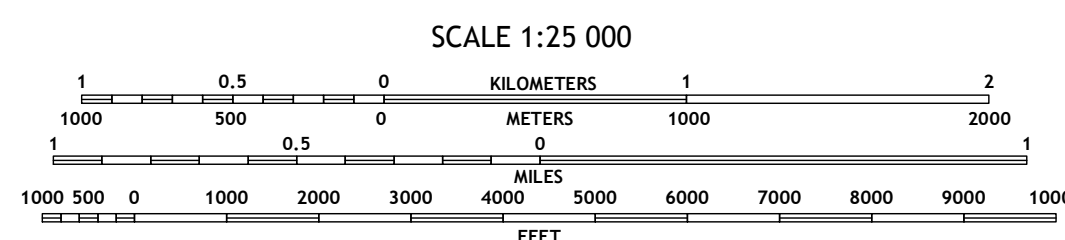
Imagery.....SPOT, © September 2012
Roads.....Alaska Dept. of Transportation, Not Available
Roads within US Forest Service Lands.....FSTopo Data
with limited Forest Service updates, 2017
Names.....GNIS, 1981 - 2017
Hydrography.....National Hydrography Dataset, 2004 - 2016
Contours.....National Elevation Dataset, 2016
Boundaries.....Multiple sources; see metadata file, 2015
Public Land Survey System.....BLM, 2008 - 2016
Wetlands.....FWS National Wetlands Inventory 1979 - 1985



UTM GRID AND 2017 MAGNETIC NORTH
DECLINATION AT CENTER OF SHEET



Grid Zone Designation
8V



CONTOUR INTERVAL 40 FEET
NORTH AMERICAN VERTICAL DATUM OF 1988

This map was produced to conform with the
National Geospatial Program US Topo Product Standard, 2011.
A metadata file associated with this product is draft version 0.6.17



QUADRANGLE LOCATION

1	2	3
4	5	6
7	8	

ADJOINING QUADRANGLES

1 Petersburg B-2 SE
2 Petersburg B-1 SW
3 Petersburg B-1 SE
4 Petersburg A-2 NE
5 Petersburg A-4 NE
6 Petersburg A-2 SE
7 Petersburg A-1 SW
8 Petersburg A-1 SE

ROAD CLASSIFICATION

Expressway	Local Connector	State Route
Secondary Hwy	Local Road	
Ramp	4WD	
Interstate Route	US Route	FS High Clearance Route
FS Primary Route	FS Passenger Route	

Check with local Forest Service unit
for current travel conditions and restrictions.

PETERSBURG A-1 NW, AK
2017

