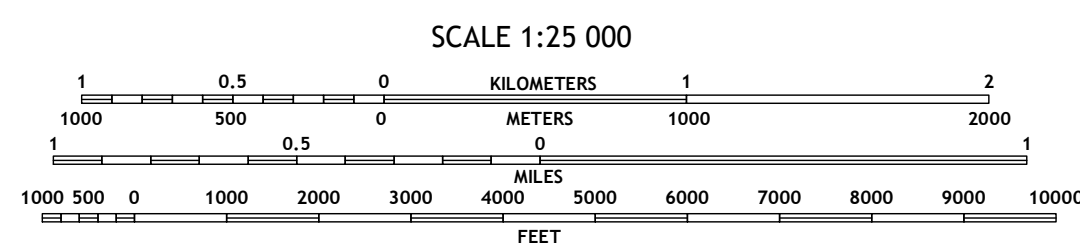



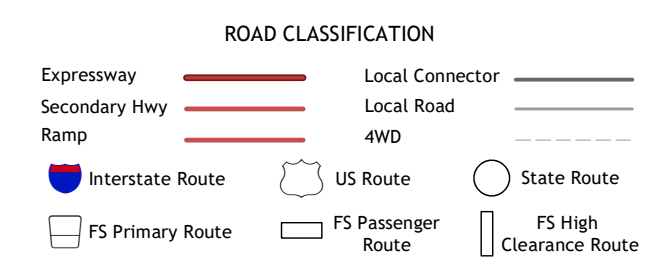
Produced by the United States Geological Survey North American Datum of 1983 (NAD83) World Geodetic System of 1984 (WGS84) Projection and 1 000-meter grid: Universal Transverse Mercator, Zone 8V 9VI 8U 9V

This map is not a legal document. Boundaries may be generalized for this map scale. Private lands within government reservations may not be shown. Obtain permission before entering private lands.

Imagery: SPOT, © August 2014 - August 2019 Roads: Alaska Dept. of Transportation, Not Available Roads within US Forest Service Lands: FSTopo Data with limited Forest Service updates, Not Available Names: GNS, 1981 - 2011 Hydrography: National Hydrography Dataset, 2003 - 2018 Contours: National Elevation Dataset, 2016 Boundaries: Multiple sources: see metadata file 2017 - 2024 Public Land Survey System: BLM, 2008 Wetlands: FWS National Wetlands Inventory 1985 - 1985



ADJOINING QUADRANGLES table with 8 cells containing quadrangle numbers and names.



Check with local Forest Service unit for current travel conditions and restrictions.

PETERSBURG A-1 SE, AK 2021

