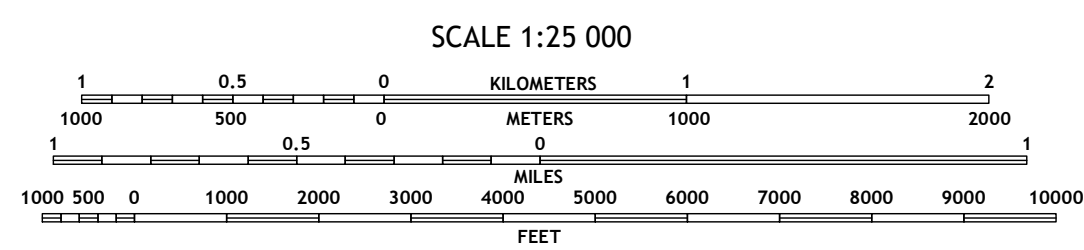
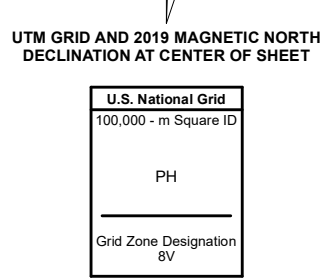
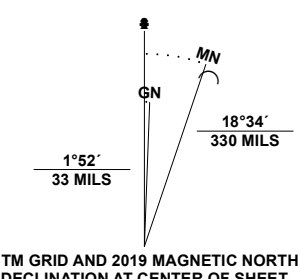


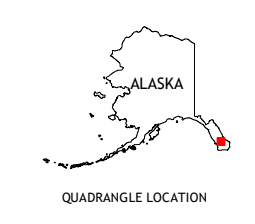
Produced by the United States Geological Survey  
North American Datum of 1983 (NAD83)  
World Geodetic System of 1984 (WGS84), Projection and  
1 000-meter grid: Universal Transverse Mercator, Zone 8V

This map is not a legal document. Boundaries may be  
generalized for this map scale. Private lands within government  
reservations may not be shown. Obtain permission before  
entering private lands.

- Imagery.....SPOT, © June 2017 - July 2019
- Roads.....Alaska Dept. of Transportation, Not Available
- Roads within US Forest Service Lands.....FSTopo Data  
with limited Forest Service updates, 2015
- Names.....GNS, 1981 - 2021
- Hydrography.....National Hydrography Dataset, 2004 - 2017
- Contours.....National Elevation Dataset, 2016
- Boundaries.....Multiple sources; see metadata file 2017 - 2024
- Public Land Survey System.....BLM, 2008
- Wetlands.....FWS National Wetlands Inventory 1979 - 1985



CONTOUR INTERVAL 20 FEET  
NORTH AMERICAN VERTICAL DATUM OF 1988  
This map was produced to conform with the  
National Geospatial Program US Topo Product Standard.



ADJOINING QUADRANGLES

1	2	3
4	<b>5</b>	6
7	8	

- 1 Petersburg B-3 SW
- 2 Petersburg B-3 SE
- 3 Petersburg B-2 SW
- 4 Petersburg A-3 NW
- 5 Petersburg A-2 NW
- 6 Petersburg A-3 SW
- 7 Petersburg A-3 SE
- 8 Petersburg A-2 SW

- ROAD CLASSIFICATION**
- Expressway
  - Secondary Hwy
  - Ramp
  - Interstate Route
  - FS Primary Route
  - Local Connector
  - Local Road
  - 4WD
  - US Route
  - FS Passenger Route
  - FS High Route
  - State Route
  - Clearance Route
- Check with local Forest Service unit  
for current travel conditions and restrictions.

PETERSBURG A-3 NE, AK  
2021

