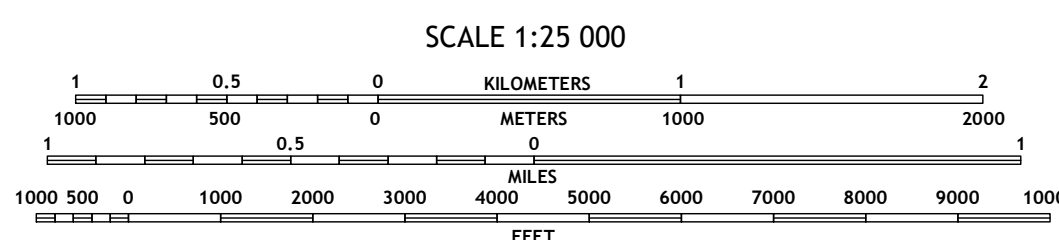

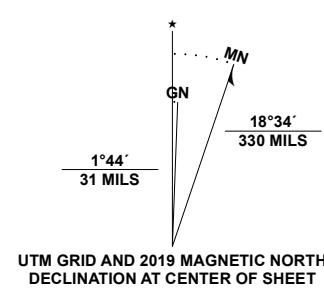




Produced by the United States Geological Survey
North American Datum of 1983 (NAD83)
World Geodetic System of 1984 (WGS84). Projection and
1 000-meter grid: Universal Transverse Mercator, Zone 8V

This map is not a legal document. Boundaries may be
generalized for this map scale. Private lands within government
reservations may not be shown. Obtain permission before
entering private lands.

Imagery.....SPOT, © August 2017 - July 2019
Roads.....Alaska Dept. of Transportation, Not Available
Ramps.....FS Topo Data
Names.....with limited Forest Service updates, 2015
Hydrography.....GHS, 1981 - 2010
Contours.....National Hydrography Dataset, 2004 - 2018
Boundaries.....National Elevation Dataset, 2016
Public Land Survey System.....BLM, 2008
Wetlands.....FWS National Wetlands Inventory 1979 - 1985



CONTOUR INTERVAL 10 FEET
NORTH AMERICAN VERTICAL DATUM OF 1988
This map was produced to conform with the
National Geospatial Program US Topo Product Standard.



1	2	3
4	5	6
7	8	

1 Petersburg B-4 SE
2 Petersburg B-3 SW
3 Petersburg B-3 SE
4 Petersburg A-4 NE
5 Petersburg A-3 NE
6 Petersburg A-4 SE
7 Petersburg A-3 SW
8 Petersburg A-3 SE

ROAD CLASSIFICATION	
Expressway	Local Connector
Secondary Hwy	Local Road
Ramp	4WD
Interstate Route	US Route
FS Primary Route	FS Passenger Route
	FS High Clearance Route
	State Route

Check with local Forest Service unit
for current travel conditions and restrictions.

PETERSBURG A-3 NW, AK
2021

