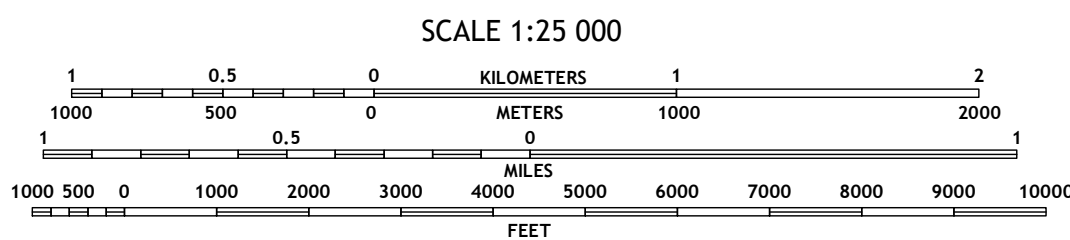
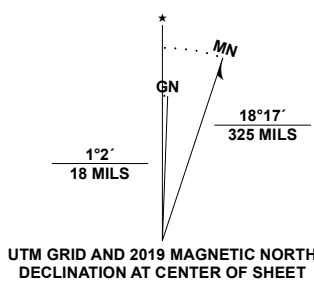


Produced by the United States Geological Survey North American Datum of 1983 (NAD83) World Geodetic System of 1984 (WGS84) Projection and 1 000-meter grid: Universal Transverse Mercator, Zone 8V

This map is not a legal document. Boundaries may be generalized for this map scale. Private lands within government reservations may not be shown. Obtain permission before entering private lands.

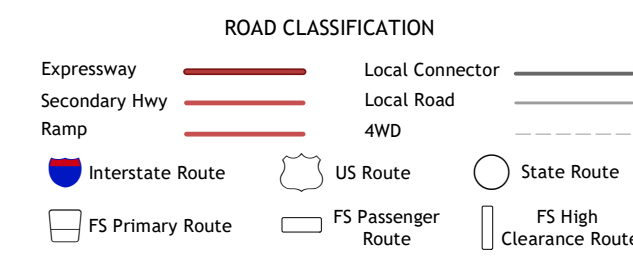
Imagery.....SPOT, © July 2016
Roads.....Alaska Dept. of Transportation, Not Available
Roads within US Forest Service Lands.....FSTopo Data with limited Forest Service updates, Not Available
Names.....GNIS, 1981 - 2009
Hydrography.....National Hydrography Dataset, 2004 - 2018
Contours.....National Elevation Dataset, 2016
Boundaries.....Multiple sources; see metadata file 2018 - 2019
Public Land Survey System.....BLM, 2008
Wetlands.....FWS National Wetlands Inventory Not Available



ADJOINING QUADRANGLES

1	2	3
4	5	6
7	8	

1 Petersburg B-6 SW
2 Petersburg B-6 SE
3 Petersburg B-5 SW
4 Petersburg A-6 NW
5 Petersburg A-5 NW
6 Petersburg A-6 SW
7 Petersburg A-6 SE
8 Petersburg A-5 SW



Check with local Forest Service unit for current travel conditions and restrictions.

PETERSBURG A-6 NE, AK 2020

