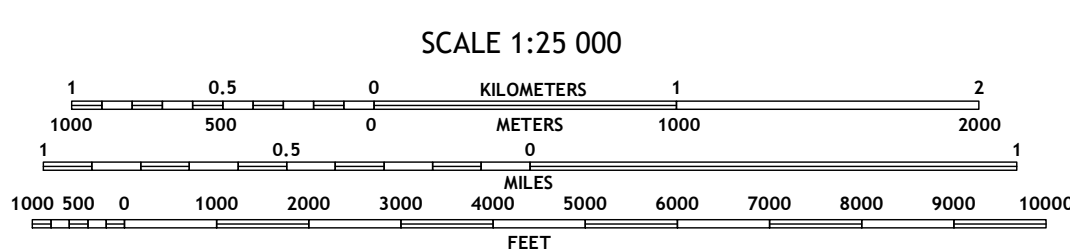

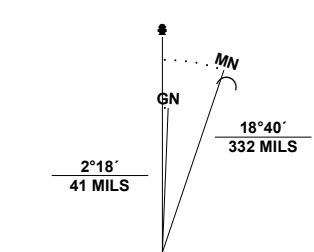


Produced by the United States Geological Survey
North American Datum of 1983 (NAD83)
World Geodetic System of 1984 (WGS84). Projection and
1 000-meter grid: Universal Transverse Mercator, Zone 8V

This map is not a legal document. Boundaries may be
generalized for this map scale. Private lands within government
reservations may not be shown. Obtain permission before
entering private lands.

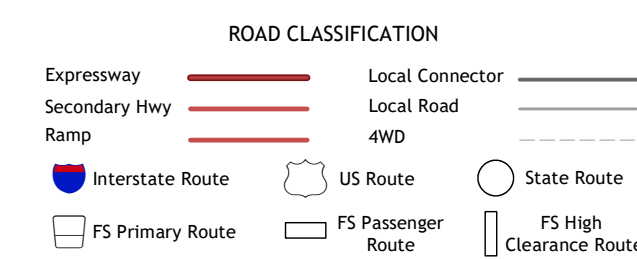
Imagery.....SPOT, © September 2012 - August 2019
Roads.....Alaska Dept. of Transportation, 2018
Roads within US Forest Service Lands.....FSTopo Data
Names.....with limited Forest Service updates, 2015
Hydrography.....GNIS, 1981 - 2010
Contours.....National Hydrography Dataset, 2003 - 2018
Boundaries.....National Elevation Dataset, 2016
.....Multiple sources; see metadata file 2017 - 2024
Public Land Survey System.....BLM, 2008
Wetlands.....FWS National Wetlands Inventory 1979 - 1979



1	2	3
4	5	6
7	8	

ADJOINING QUADRANGLES

1 Petersburg C-2 SE
2 Petersburg C-1 SW
3 Petersburg C-1 SE
4 Petersburg B-2 NE
5 Petersburg B-1 NE
6 Petersburg B-2 SE
7 Petersburg B-1 SE
8 Petersburg B-1 SW



Check with local Forest Service unit
for current travel conditions and restrictions.

PETERSBURG B-1 NW, AK
2021

