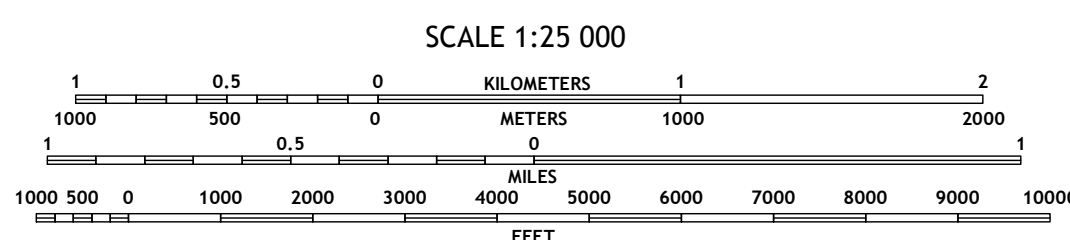

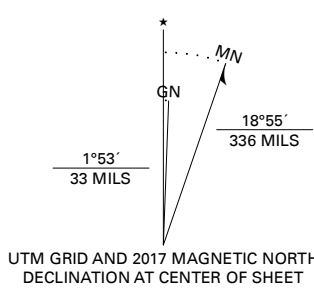




Produced by the United States Geological Survey
North American Datum of 1983 (NAD83)
World Geodetic System of 1984 (WGS84) Projection and
1 000-meter grid: Universal Transverse Mercator, Zone 8V

This map is not a legal document. Boundaries may be generalized for this map scale. Private lands within government reservations may not be shown. Obtain permission before entering private lands.

Imagery.....SPOT, © September 2012
Roads.....Alaska Dept. of Transportation, Not Available
Roads within US Forest Service Lands.....FSTopo Data
Names.....with limited Forest Service updates, 2017
Hydrography.....GNIS, 1981 - 2017
Contours.....National Hydrography Dataset, 2004 - 2017
Boundaries.....National Elevation Dataset, 2016
Public Land Survey System.....Multiple sources; see metadata file, 2017
Wetlands.....BLM, 2008 - 2017
Wetlands.....FWS National Wetlands Inventory, 1979



CONTOUR INTERVAL 40 FEET
NORTH AMERICAN VERTICAL DATUM OF 1988
This map was produced to conform with the National Geospatial Program US Topo Product Standard, 2011. A metadata file associated with this product is draft version 0.6.17



1	2	3
4	5	6
7	8	

ADJOINING QUADRANGLES

- 1 Petersburg C-3 SW
- 2 Petersburg C-3 SE
- 3 Petersburg C-2 SW
- 4 Petersburg B-3 NW
- 5 Petersburg B-2 NW
- 6 Petersburg B-3 SW
- 7 Petersburg B-3 SE
- 8 Petersburg B-2 SW

ROAD CLASSIFICATION

Expressway	Local Connector	Secondary Hwy	Local Road
Ramp	4WD	Interstate Route	US Route
FS Primary Route	FS Passenger Route	FS High Clearance Route	State Route

Check with local Forest Service unit for current travel conditions and restrictions.

PETERSBURG B-3 NE, AK
2017

