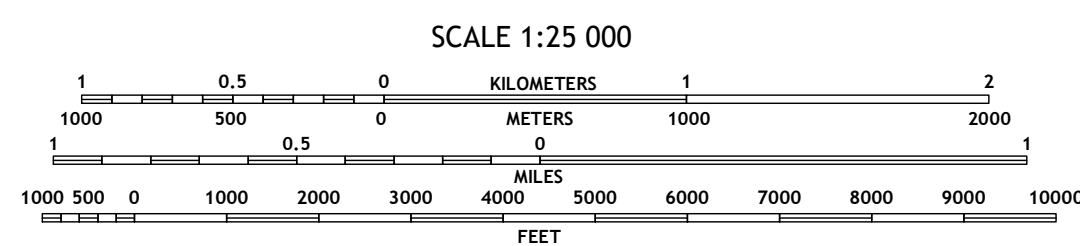

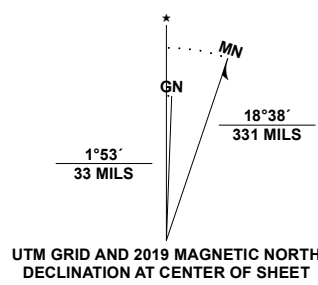


Produced by the United States Geological Survey  
North American Datum of 1983 (NAD83)  
World Geodetic System of 1984 (WGS84). Projection and 1 000-meter grid: Universal Transverse Mercator, Zone 8V

This map is not a legal document. Boundaries may be generalized for this map scale. Private lands within government reservations may not be shown. Obtain permission before entering private lands.

Imagery.....SPOT, © July 2015 - July 2019  
Roads.....Alaska Dept. of Transportation, Not Available  
Roads within US Forest Service Lands.....FSTopo Data  
Names.....with limited Forest Service updates, 2015  
Hydrography.....GNIS, 1981 - 2011  
Contours.....National Hydrography Dataset, 2004 - 2018  
Boundaries.....National Elevation Dataset, 2016  
Multiple sources; see metadata file 2017 - 2024  
Public Land Survey System.....BLM, 2008  
Wetlands.....FWS National Wetlands Inventory 1979 - 1979



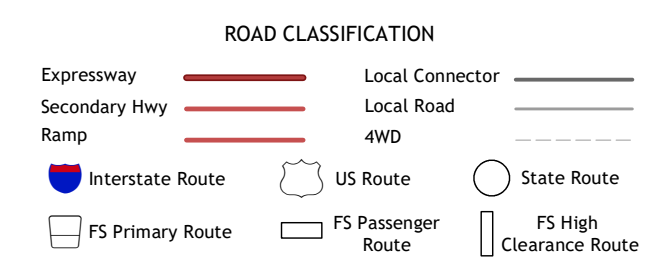
This map was produced to conform with the National Geospatial Program US Topo Product Standard.



1	2	3
4	5	6
7	8	

ADJOINING QUADRANGLES

1 Petersburg C-3 SW  
2 Petersburg C-3 SE  
3 Petersburg C-2 SW  
4 Petersburg B-3 NW  
5 Petersburg B-2 NW  
6 Petersburg B-3 SW  
7 Petersburg B-3 SE  
8 Petersburg B-2 SW



Check with local Forest Service unit for current travel conditions and restrictions.

**PETERSBURG B-3 NE, AK**  
2021

