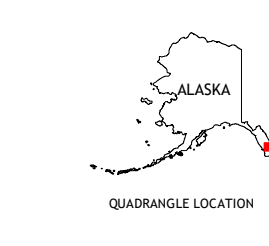
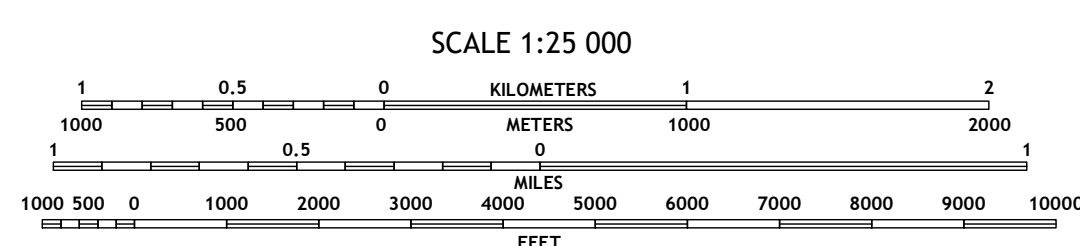



Produced by the United States Geological Survey
North American Datum of 1983 (NAD83)
World Geodetic System of 1984 (WGS84). Projection and
1 000-meter grid: Universal Transverse Mercator, Zone 8V

This map is not a legal document. Boundaries may be
generalized for this map scale. Private lands within government
reservations may not be shown. Obtain permission before
entering private lands.

Imagery.....SPOT, © July 2015 - July 2019
Roads.....Alaska Dept. of Transportation, Not Available
Roads within US Forest Service Lands.....FSTopo Data
Names.....with limited Forest Service updates, 2015
Hydrography.....GNIS, 2000 - 2020
Contours.....National Hydrography Dataset, 2004 - 2017
Boundaries.....National Elevation Dataset, 2016
.....Multiple sources: see metadata file 2017 - 2024
Public Land Survey System.....BLM, 2008
Wetlands.....FWS National Wetlands Inventory 1979 - 1985



1	2	3
4	5	6
7	8	

ADJOINING QUADRANGLES

ROAD CLASSIFICATION

Expressway	Local Connector	Local Road
Secondary Hwy	4WD	FS High Clearance Route
Ramp	US Route	FS Passenger Route
Interstate Route	State Route	
FS Primary Route		

Check with local Forest Service unit
for current travel conditions and restrictions.

PETERSBURG B-3 SE, AK
2021

