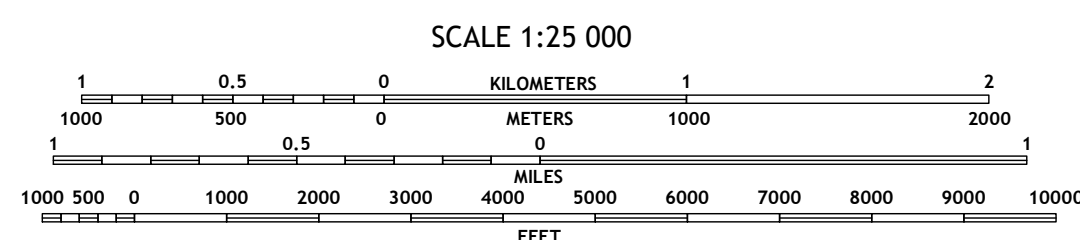

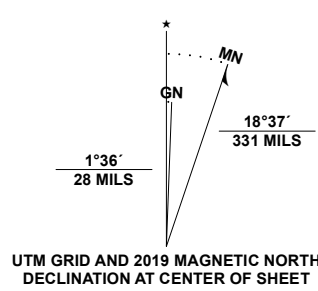


Produced by the United States Geological Survey
North American Datum of 1983 (NAD83)
World Geodetic System of 1984 (WGS84) Projection and
1 000-meter grid: Universal Transverse Mercator, Zone 8V

This map is not a legal document. Boundaries may be generalized for this map scale. Private lands within government reservations may not be shown. Obtain permission before entering private lands.

Imagery: SPOT, © May 2018 - July 2019
Roads: Alaska Dept. of Transportation, Not Available
Roads within US Forest Service Lands: FSTopo Data
Names: GNS, 1981 - 2010
Hydrography: National Hydrography Dataset, 2004 - 2018
Contours: National Elevation Dataset, 2016
Boundaries: Multiple sources; see metadata file 2017 - 2024
Public Land Survey System: BLM, 2008
Wetlands: FWS National Wetlands Inventory 1979 - 1979

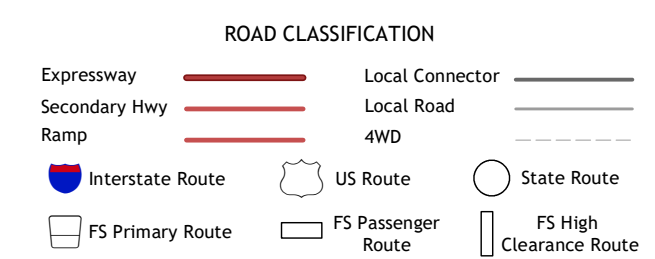


CONTOUR INTERVAL 10 FEET
NORTH AMERICAN VERTICAL DATUM OF 1988
This map was produced to conform with the National Geospatial Program US Topo Product Standard.



1	2	3
4	5	6
7	8	

1 Petersburg C-4 SW
2 Petersburg C-4 SE
3 Petersburg C-3 SW
4 Petersburg B-4 NW
5 Petersburg B-3 NW
6 Petersburg B-4 SW
7 Petersburg B-4 SE
8 Petersburg B-3 SW



Check with local Forest Service unit for current travel conditions and restrictions.

PETERSBURG B-4 NE, AK
2021

