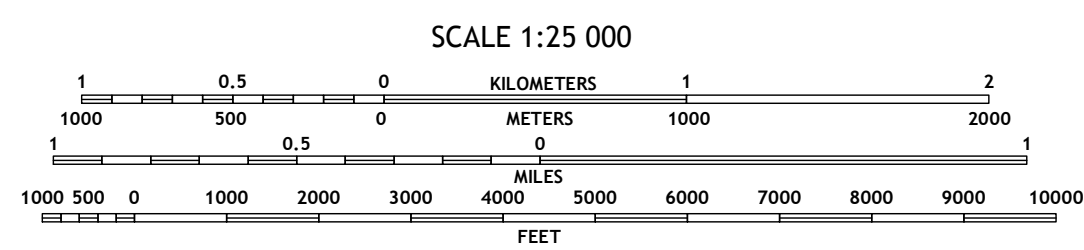

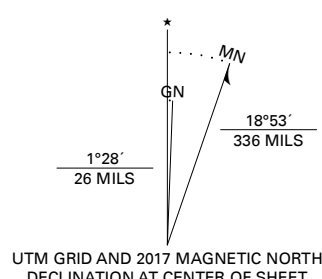


Produced by the United States Geological Survey North American Datum of 1983 (NAD83) World Geodetic System of 1984 (WGS84) Projection and 1 000-meter grid: Universal Transverse Mercator, Zone 8V

This map is not a legal document. Boundaries may be generalized for this map scale. Private lands within government reservations may not be shown. Obtain permission before entering private lands.

Table listing data sources for Imagery, Roads, Names, Contours, Boundaries, and Wetlands, including dates and organizations like SPOT, US Forest Service, and BLM.



CONTOUR INTERVAL 10 FEET NORTH AMERICAN VERTICAL DATUM OF 1988 This map was produced to conform with the National Geospatial Program US Topo Product Standard, 2011. A metadata file associated with this product is draft version 0.6.17

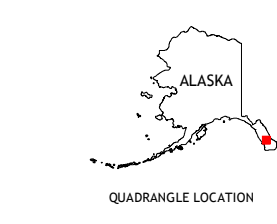


Table showing the 8 adjacent quadrangles (Petersburg C-5 SE to B-4 SE) surrounding the current map area.

ROAD CLASSIFICATION legend defining symbols for Expressway, Secondary Hwy, Ramp, Interstate Route, FS Primary Route, Local Connector, Local Road, 4WD, US Route, FS Passenger Route, State Route, and FS High Clearance Route.

Check with local Forest Service unit for current travel conditions and restrictions.

PETERSBURG B-4 NW, AK 2017

