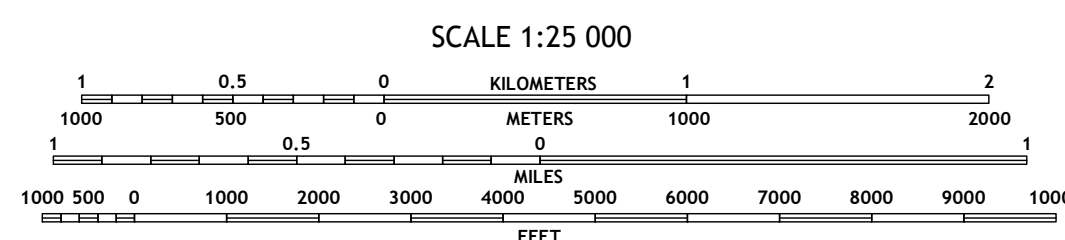

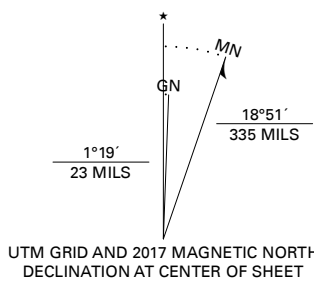


Produced by the United States Geological Survey
North American Datum of 1983 (NAD83)
World Geodetic System of 1984 (WGS84). Projection and 1 000-meter grid: Universal Transverse Mercator, Zone 8V

This map is not a legal document. Boundaries may be generalized for this map scale. Private lands within government reservations may not be shown. Obtain permission before entering private lands.

Imagery.....SPOT, © September 2010
Roads.....Alaska Dept. of Transportation, Not Available
within US Forest Service Lands.....FSTopo Data
with limited Forest Service updates, 2017
Names.....GNIS, 1981 - 2017
Hydrography.....National Hydrography Dataset, 2004 - 2017
Contours.....National Elevation Dataset, 2016
Boundaries.....Multiple sources; see metadata file, 2017
Public Land Survey System.....BLM, 2008 - 2017
Wetlands.....FWS National Wetlands Inventory 1984 - 1985



CONTOUR INTERVAL 40 FEET
NORTH AMERICAN VERTICAL DATUM OF 1988

This map was produced to conform with the National Geospatial Program US Topo Product Standard, 2011. A metadata file associated with this product is draft version 0.6.17



1	2	3
4	5	6
7	8	

ADJOINING QUADRANGLES

1 Petersburg B-5 NW
2 Petersburg B-5 NE
3 Petersburg B-4 NW
4 Petersburg B-4 SW
5 Petersburg B-4 SE
6 Petersburg A-5 NW
7 Petersburg A-5 NE
8 Petersburg A-4 NW

ROAD CLASSIFICATION

Expressway	Local Connector	Local Road
Secondary Hwy	4WD	State Route
Ramp	US Route	FS Primary Route
Interstate Route	FS Passenger Route	FS High Clearance Route

Check with local Forest Service unit for current travel conditions and restrictions.

PETERSBURG B-5 SE, AK
2017

