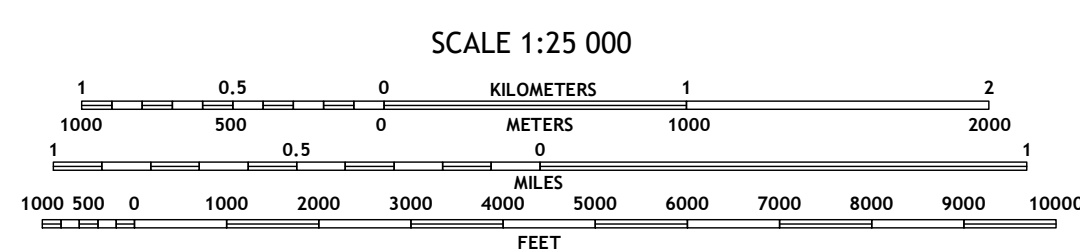

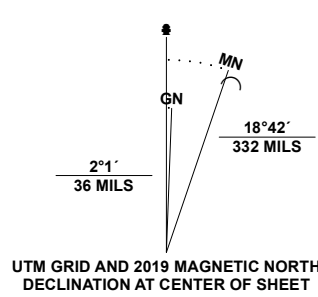


Produced by the United States Geological Survey
North American Datum of 1983 (NAD83)
World Geodetic System of 1984 (WGS84) Projection and
1 000-meter grid: Universal Transverse Mercator, Zone 8V

This map is not a legal document. Boundaries may be generalized for this map scale. Private lands within government reservations may not be shown. Obtain permission before entering private lands.

Imagery.....SPOT, © May 2014 - May 2020
Roads.....Alaska Dept. of Transportation, Not Available
Roads within US Forest Service Lands.....FS Topo Data
Names.....with limited Forest Service updates, 2015
Hydrography.....GHS, 1981 - 2011
Contours.....National Hydrography Dataset, 2002 - 2016
Boundaries.....National Elevation Dataset, 2016
Boundaries.....Multiple sources; see metadata file 2017 - 2021
Public Land Survey System.....BLM, 2008
Wetlands.....FWS National Wetlands Inventory 1979 - 1979

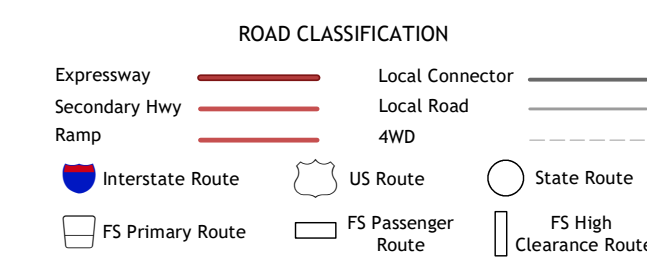


CONTOUR INTERVAL 40 FEET
NORTH AMERICAN VERTICAL DATUM OF 1988
This map was produced to conform with the National Geospatial Program US Topo Product Standard.



1	2	3
4	5	6
7	8	

1 Petersburg D-3 SE
2 Petersburg D-2 SW
3 Petersburg D-2 SE
4 Petersburg C-3 NE
5 Petersburg C-3 NE
6 Petersburg C-3 SE
7 Petersburg C-2 SW
8 Petersburg C-2 SE



Check with local Forest Service unit for current travel conditions and restrictions.

PETERSBURG C-2 NW, AK
2021

