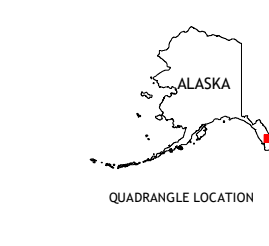
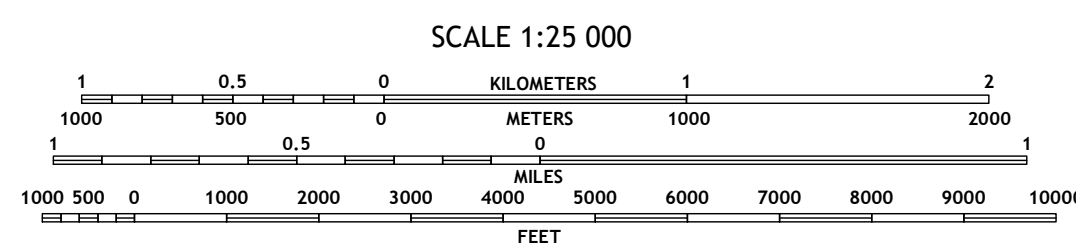



Produced by the United States Geological Survey North American Datum of 1983 (NAD83) World Geodetic System of 1984 (WGS84) Projection and 1 000-meter grid: Universal Transverse Mercator, Zone 8V

This map is not a legal document. Boundaries may be generalized for this map scale. Private lands within government reservations may not be shown. Obtain permission before entering private lands.

Imagery: SPOT, © May 2014 - May 2020 Roads: Alaska Dept. of Transportation, Not Available Roads within US Forest Service Lands: FSTopo Data with limited Forest Service updates, 2015 Hydrography: National Hydrography Dataset, 2004 - 2018 Contours: National Elevation Dataset, 2016 Boundaries: Multiple sources: see metadata file 2017 - 2024 Public Land Survey System: BLM, 2008 Wetlands: FWS National Wetlands Inventory 1979 - 1979



ADJOINING QUADRANGLES table listing adjacent map sheets.

ROAD CLASSIFICATION legend defining symbols for Expressway, Secondary Hwy, Ramp, Interstate Route, FS Primary Route, Local Connector, Local Road, 4WD, US Route, FS Passenger Route, State Route, FS High Clearance Route.

Check with local Forest Service unit for current travel conditions and restrictions.

PETERSBURG C-3 NE, AK 2021

