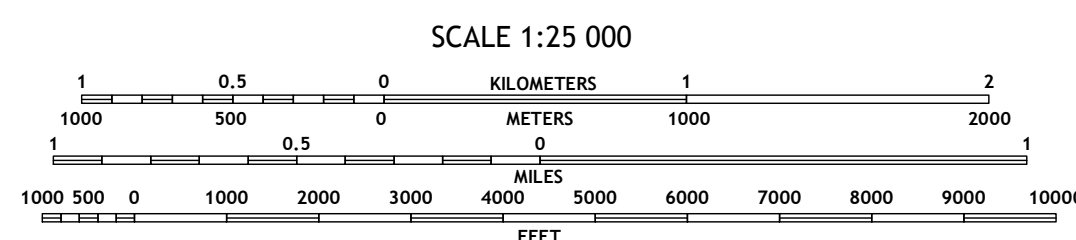

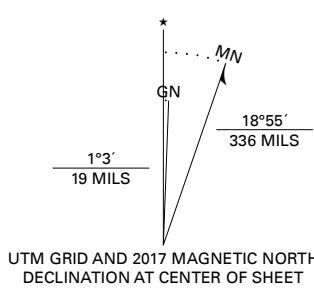


Produced by the United States Geological Survey  
North American Datum of 1983 (NAD83)  
World Geodetic System of 1984 (WGS84). Projection and  
1 000-meter grid: Universal Transverse Mercator, Zone 8V

This map is not a legal document. Boundaries may be  
generalized for this map scale. Private lands within government  
reservations may not be shown. Obtain permission before  
entering private lands.

Imagery.....SPOT, © September 2011  
Roads.....Alaska Dept. of Transportation, Not Available  
Roads within US Forest Service Lands.....FSTopo Data  
Names.....with limited Forest Service updates, Not Available  
Hydrography.....GNIS, 1981 - 2017  
Contours.....National Hydrography Dataset, 2004 - 2016  
Boundaries.....National Elevation Dataset, 2016  
Public Land Survey System.....Multiple sources, see metadata file, 2017  
Wetlands.....FWS National Wetlands Inventory, 1985



CONTOUR INTERVAL 20 FEET  
NORTH AMERICAN VERTICAL DATUM OF 1988

This map was produced to conform with the  
National Geospatial Program US Topo Product Standard, 2011.  
A metadata file associated with this product is draft version 0.6.17



1	2	3
4	5	6
7	8	

ADJOINING QUADRANGLES

- 1 Petersburg D-6 SW
- 2 Petersburg D-6 SE
- 3 Petersburg D-5 SW
- 4 Petersburg C-6 NW
- 5 Petersburg C-5 NW
- 6 Petersburg C-6 SE
- 7 Petersburg C-6 SE
- 8 Petersburg C-5 SW

**ROAD CLASSIFICATION**

Expressway	Local Connector	Local Road
Secondary Hwy	Local Road	4WD
Ramp	US Route	State Route
Interstate Route	FS Primary Route	FS Passenger Route
FS Primary Route	FS Passenger Route	FS High Clearance Route

Check with local Forest Service units  
for current travel conditions and restrictions.

**PETERSBURG C-6 NE, AK**  
2017

