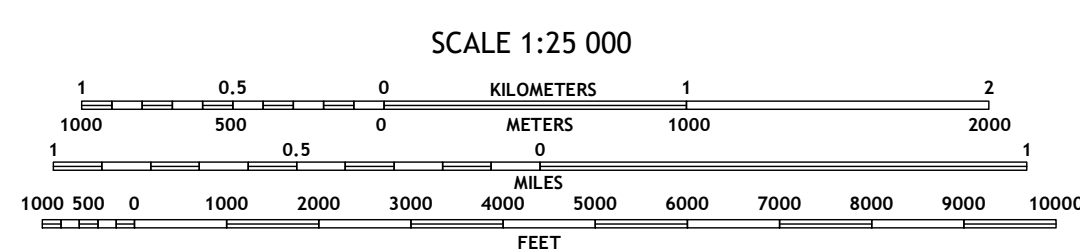

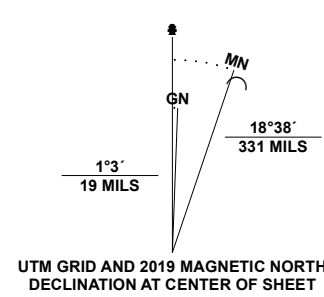


Produced by the United States Geological Survey
North American Datum of 1983 (NAD83)
World Geodetic System of 1984 (WGS84). Projection and
1 000-meter grid: Universal Transverse Mercator, Zone 8V

This map is not a legal document. Boundaries may be
generalized for this map scale. Private lands within government
reservations may not be shown. Obtain permission before
entering private lands.

Imagery.....SPOT, © May 2018 - April 2020
Roads.....Alaska Dept. of Transportation, Not Available
Roads within US Forest Service Lands.....FSTopo Data
Names.....with limited Forest Service updates, Not Available
Hydrography.....GNIS, 1981 - 2011
Contours.....National Hydrography Dataset, 2004 - 2018
Boundaries.....National Elevation Dataset, 2016
Boundaries.....Multiple sources: see metadata file 2017 - 2021
Public Land Survey System.....BLM, 2008
Wetlands.....FWS National Wetlands Inventory 1985



CONTOUR INTERVAL 20 FEET
NORTH AMERICAN VERTICAL DATUM OF 1988
This map was produced to conform with the
National Geospatial Program US Topo Product Standard.



1	2	3
4	5	6
7	8	

ADJOINING QUADRANGLES

- 1 Petersburg D-6 SW
- 2 Petersburg D-6 SE
- 3 Petersburg D-5 SW
- 4 Petersburg C-6 NW
- 5 Petersburg C-5 NW
- 6 Petersburg C-6 SW
- 7 Petersburg C-6 SE
- 8 Petersburg C-5 SW

ROAD CLASSIFICATION

Expressway	Local Connector	Local Road
Secondary Hwy	4WD	FS High Clearance Route
Ramp	US Route	FS Passenger Route
Interstate Route	State Route	
FS Primary Route		

Check with local Forest Service unit
for current travel conditions and restrictions.

PETERSBURG C-6 NE, AK
2021

