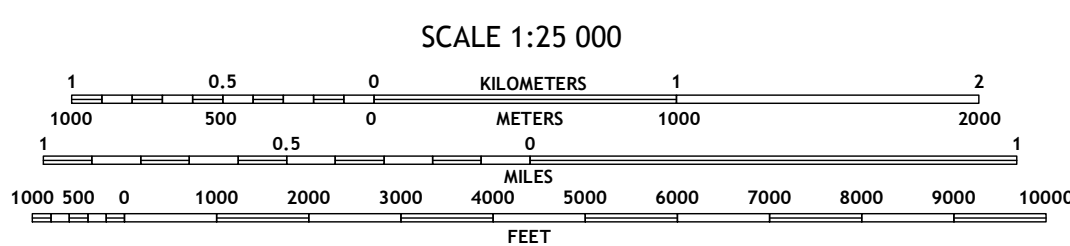
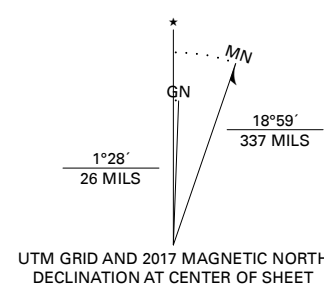


Produced by the United States Geological Survey North American Datum of 1983 (NAD83) World Geodetic System of 1984 (WGS84) Projection and 1 000-meter grid: Universal Transverse Mercator, Zone 8V

This map is not a legal document. Boundaries may be generalized for this map scale. Private lands within government reservations may not be shown. Obtain permission before entering private lands.

Imagery: SPOT, © August 2012
Roads: Alaska Dept. of Transportation, Not Available
Ramps: FSTopo Data
Names: with limited Forest Service updates, 2017
Hydrography: GHS, 1981 - 2016
Contours: National Hydrography Dataset, 2004 - 2016
Boundaries: National Elevation Dataset, 2016
Public Land Survey System: Multiple sources; see metadata file
Wetlands: BLM, 2008 - 2016
Wetlands: FWS National Wetlands Inventory 1979 - 1985



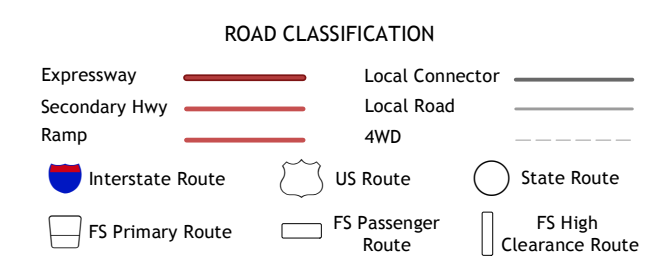
This map was produced to conform with the National Geospatial Program US Topo Product Standard, 2011. A metadata file associated with this product is draft version 0.6.17



ADJOINING QUADRANGLES

1	2	3
4	5	6
7	8	9

1 Petersburg D-5 NE
2 Petersburg D-4 NW
3 Petersburg D-4 NE
4 Petersburg D-5 SE
5 Petersburg D-4 SE
6 Petersburg C-5 NE
7 Petersburg C-4 NW
8 Petersburg C-4 NE



Check with local Forest Service unit for current travel conditions and restrictions.

PETERSBURG D-4 SW, AK 2017

