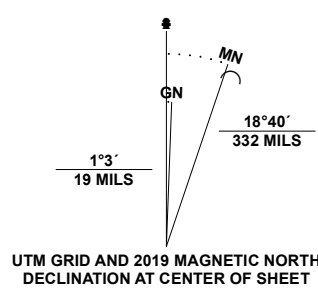


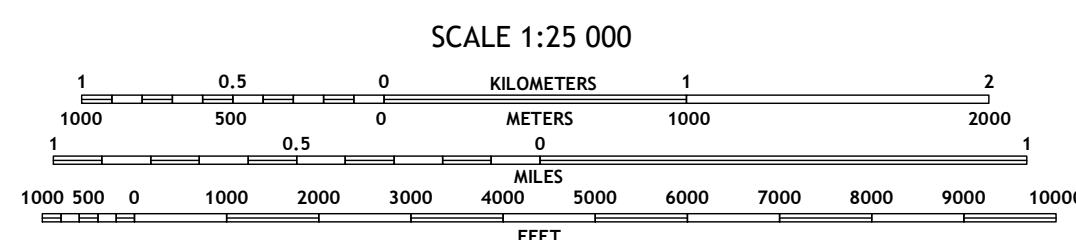
Produced by the United States Geological Survey
North American Datum of 1983 (NAD83)
World Geodetic System of 1984 (WGS84) Projection and
1 000-meter grid: Universal Transverse Mercator, Zone 8V

This map is not a legal document. Boundaries may be
generalized for this map scale. Private lands within government
reservations may not be shown. Obtain permission before
entering private lands.

Imagery.....SPOT, © September 2018 - April 2020
Roads.....Alaska Dept. of Transportation, Not Available
Roads within US Forest Service Lands.....FS Topo Data
with limited Forest Service updates, 2015
Names.....GNIS, 1981 - 2011
Hydrography.....National Hydrography Dataset, 2004 - 2018
Contours.....National Elevation Dataset, 2019
Boundaries.....Multiple sources; see metadata file 2017 - 2021
Public Land Survey System.....BLM, 2008
Wetlands.....FWS National Wetlands Inventory 1985



U.S. National Grid	
100,000 - m Square ID	
NJ	00
NH	00
Grid Zone Designation	8V



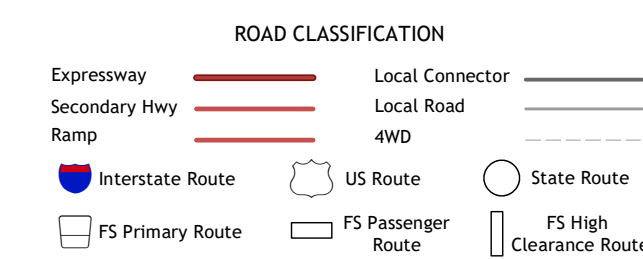
CONTOUR INTERVAL 10 FEET
NORTH AMERICAN VERTICAL DATUM OF 1988
This map was produced to conform with the
National Geospatial Program US Topo Product Standard.



1	2	3
4	5	6
7	8	

ADJOINING QUADRANGLES

- 1 Petersburg D-6 NW
- 2 Petersburg D-6 NE
- 3 Petersburg D-5 NW
- 4 Petersburg D-5 SW
- 5 Petersburg D-5 SE
- 6 Petersburg C-6 SW
- 7 Petersburg C-6 NE
- 8 Petersburg C-5 NW



Check with local Forest Service unit
for current travel conditions and restrictions.

PETERSBURG D-6 SE, AK
2021

