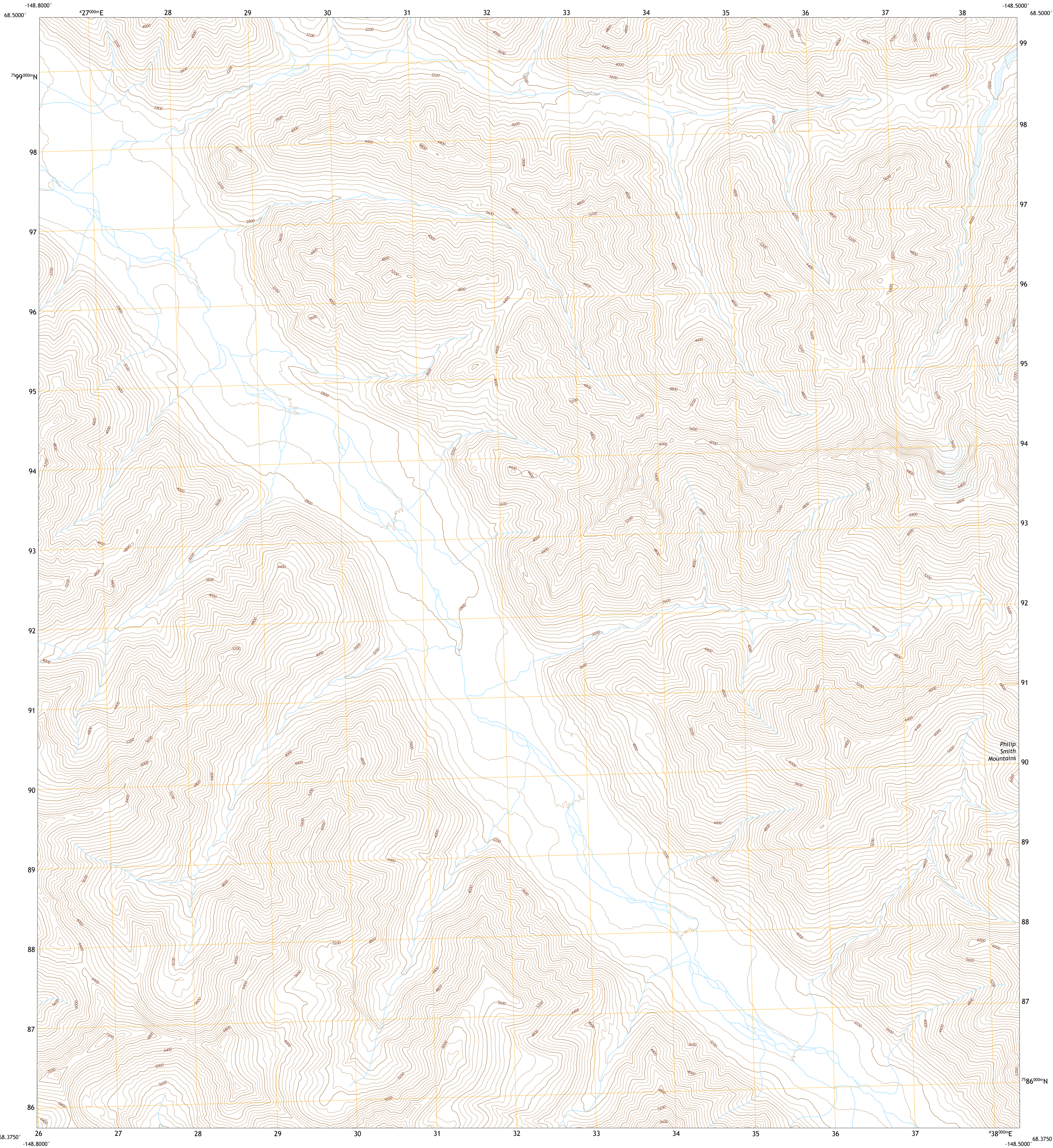




U.S. DEPARTMENT OF THE INTERIOR
U.S. GEOLOGICAL SURVEY

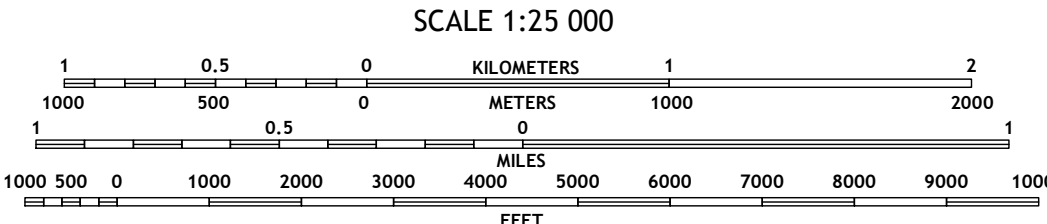
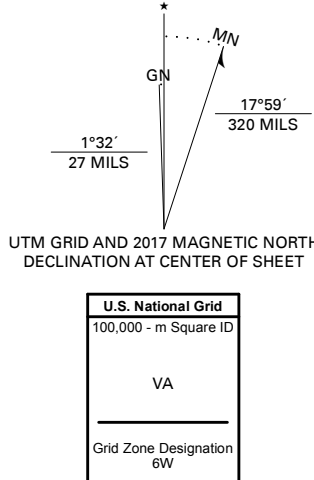


PHILIP SMITH MOUNTAINS B-3 NW QUADRANGLE
ALASKA - NORTH SLOPE BOROUGH
7.5-MINUTE SERIES



Produced by the United States Geological Survey

North American Datum of 1983 (NAD83)
World Geodetic System of 1984 (WGS84). Projection and
1 000-meter grid/Universal Transverse Mercator, Zone 6W
This map is not a legal document. Boundaries may be
generalized for this map scale. Private lands within government
reservations may not be shown. Obtain permission before
entering private lands.
Imagery.....SPOT, © June 2011
Roads.....Alaska Dept. of Transportation, Not Available
Names.....GNS, 1981 - 2017
Hydrography.....National Hydrography Dataset, 2001 - 2016
Contours.....National Elevation Dataset, 2015
Boundaries.....Multiple sources; see metadata file 2014 - 2016
Public Land Survey System.....BLM, 2008 - 2017
Wetlands.....FWS National Wetlands Inventory Not Available



1	2	3
4	5	6
7	8	9

1 Philip Smith Mountains C-4 SE
2 Philip Smith Mountains C-3 SE
3 Philip Smith Mountains B-4 NE
4 Philip Smith Mountains B-3 NE
5 Philip Smith Mountains B-4 SE
6 Philip Smith Mountains B-3 SE
7 Philip Smith Mountains B-3 SE
8 Philip Smith Mountains B-3 SE

ROAD CLASSIFICATION		
Expressway	Local Connector	
Secondary Hwy	Local Road	
Ramp	4WD	
Interstate Route	US Route	State Route

PHILIP SMITH MOUNTAINS B-3 NW, AK

2017

