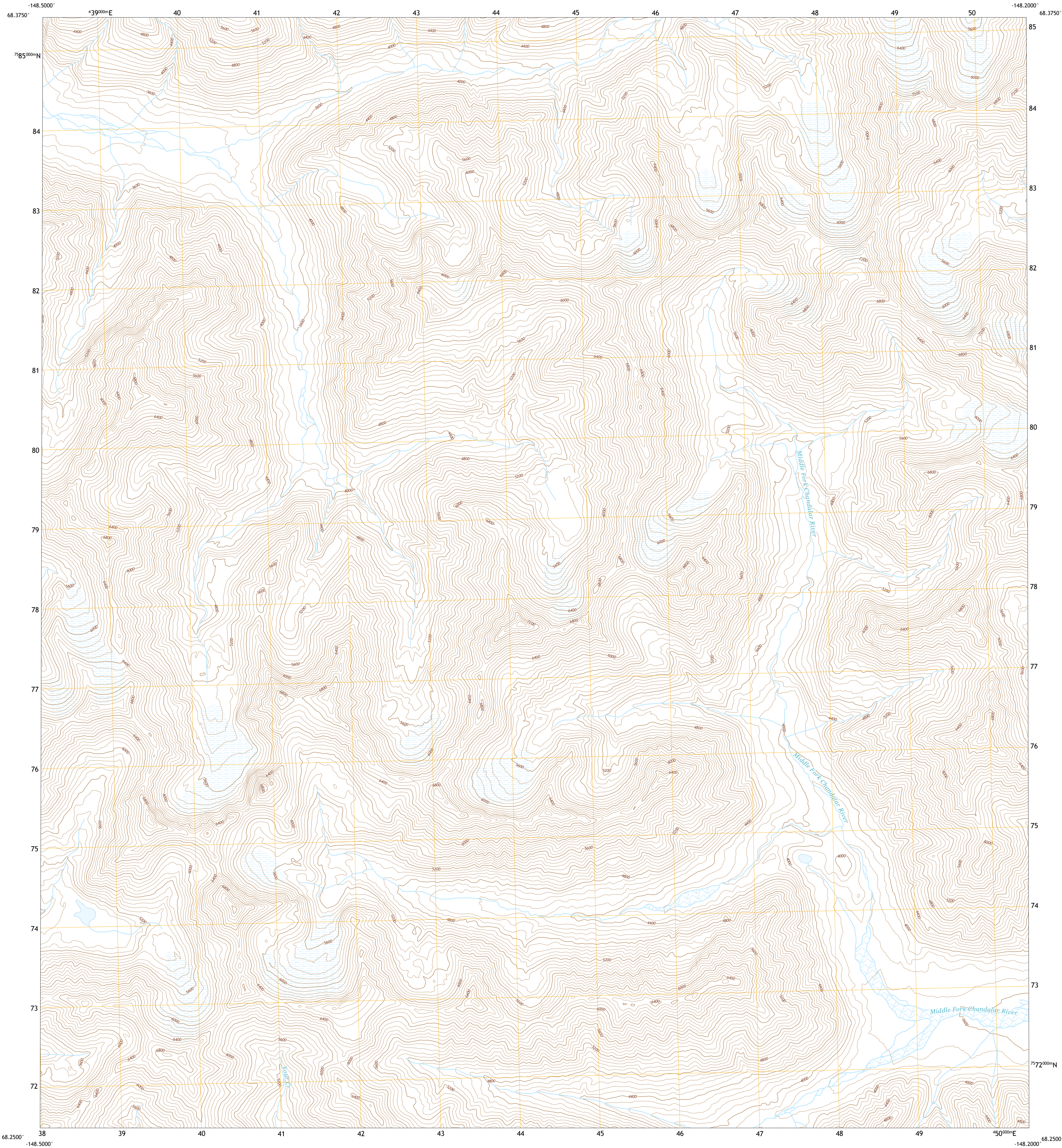




U.S. DEPARTMENT OF THE INTERIOR  
U.S. GEOLOGICAL SURVEY

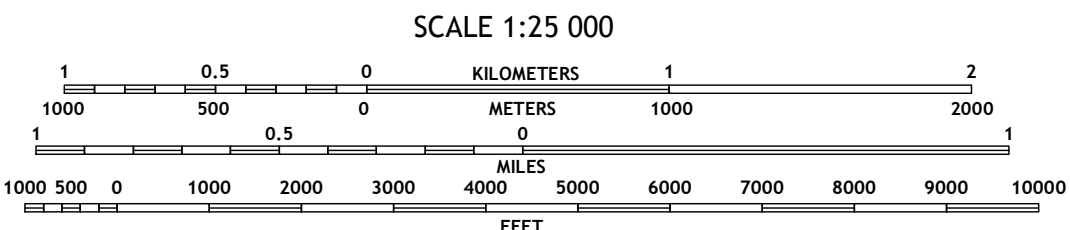
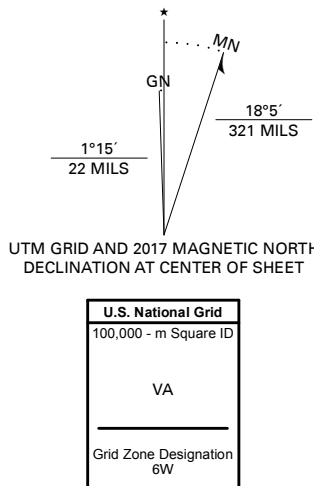


PHILIP SMITH MOUNTAINS B-3 SE QUADRANGLE  
ALASKA - NORTH SLOPE BOROUGH  
7.5-MINUTE SERIES



Produced by the United States Geological Survey

North American Datum of 1983 (NAD83)  
World Geodetic System of 1984 (WGS84) Projection and  
1 000-meter grid/Universal Transverse Mercator, Zone 6W  
This map is not a legal document. Boundaries may be  
generalized for this map scale. Private lands within government  
reservations may not be shown. Obtain permission before  
entering private lands.  
Imagery.....SPOT, © June 2011  
Roads.....Alaska Dept. of Transportation, Not Available  
Names.....GNIS, Not Available  
Hydrography.....National Hydrography Dataset, 2001 - 2015  
Contours.....National Elevation Dataset, 2015  
Boundaries.....Multiple sources: see metadata file 2014 - 2016  
Public Land Survey System.....BLM, 2008 - 2017  
Wetlands.....FWS National Wetlands Inventory Not Available



QUADRANGLE LOCATION

1	2	3
4	5	6
7	8	9

1 Philip Smith Mountains B-3 NW  
2 Philip Smith Mountains B-3 NE  
3 Philip Smith Mountains B-2 NW  
4 Philip Smith Mountains B-2 SW  
5 Philip Smith Mountains B-2 SE  
6 Philip Smith Mountains A-3 NW  
7 Philip Smith Mountains A-3 NE  
8 Philip Smith Mountains A-2 NW

ROAD CLASSIFICATION		
Expressway	Local Connector	
Secondary Hwy	Local Road	
Ramp	4WD	
Interstate Route	US Route	State Route

PHILIP SMITH MOUNTAINS B-3 SE, AK

2017



NSN 75643016348328  
USGS X 25 K 3 3 6 7 4 2  
NSA REF. NO.