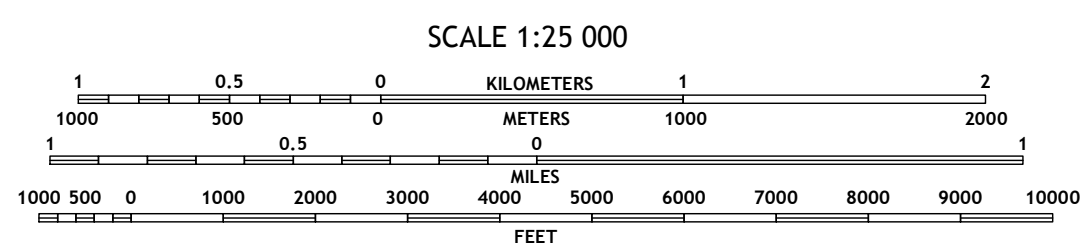
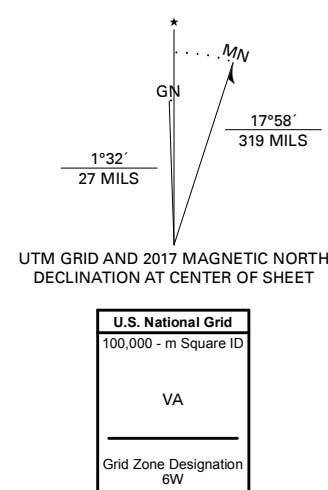


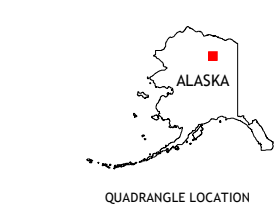
Produced by the United States Geological Survey

North American Datum of 1983 (NAD83) World Geodetic System of 1984 (WGS84). Projection and 1 000-meter grid/Universal Transverse Mercator, Zone 6W. This map is not a legal document. Boundaries may be generalized for this map scale. Private lands within government reservations may not be shown. Obtain permission before entering private lands.

Imagery.....SPOT, © June 2011
Roads.....Alaska Dept. of Transportation, Not Available
Names.....GNS, Not Available
Hydrography.....National Hydrography Dataset, 2001 - 2016
Contours.....National Elevation Dataset, 2015
Boundaries.....Multiple sources; see metadata file 2014 - 2016
Public Land Survey System.....BLM, 2008 - 2017
Wetlands.....FWS National Wetlands Inventory Not Available



CONTOUR INTERVAL 80 FEET NORTH AMERICAN VERTICAL DATUM OF 1988 This map was produced to conform with the National Geospatial Program US Topo Product Standard, 2011. A metadata file associated with this product is draft version 0.6.17

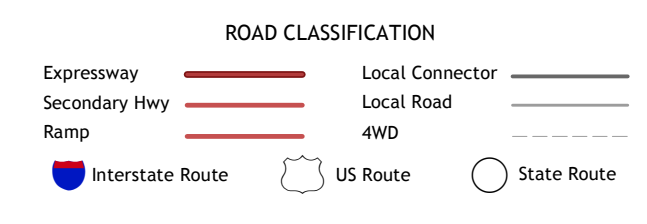


QUADRANGLE LOCATION

ADJOINING QUADRANGLES

1	2	3
4	5	6
7	8	

- 1 Philip Smith Mountains B-4 NE
- 2 Philip Smith Mountains B-3 NW
- 3 Philip Smith Mountains B-3 NE
- 4 Philip Smith Mountains B-4 SE
- 5 Philip Smith Mountains B-3 SE
- 6 Philip Smith Mountains A-4 NE
- 7 Philip Smith Mountains A-3 NW
- 8 Philip Smith Mountains A-3 NE



NSN 7540-01-000-0000 USGS 2.5 K 3.6 7 4 3 NGA REF. NO. J USGS X 2.5 K 3.6 7 4 3