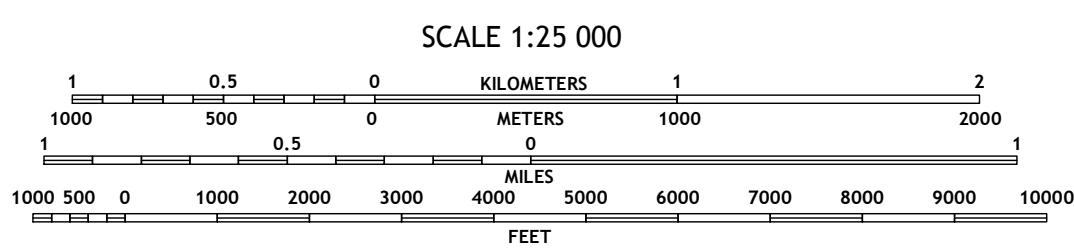

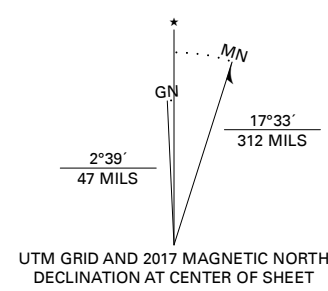


Produced by the United States Geological Survey

North American Datum of 1983 (NAD83)
World Geodetic System of 1984 (WGS84). Projection and
1 000-meter grid/Universal Transverse Mercator, Zone 6W
This map is not a legal document. Boundaries may be
generalized for this map scale. Private lands within government
reservations may not be shown. Obtain permission before
entering private lands.

Imagery.....SPOT, © June 2011
Roads.....Alaska Dept. of Transportation, Not Available
Names.....GNS, 1981 - 2016
Hydrography.....National Hydrography Dataset, 2002 - 2015
Contours.....National Elevation Dataset, 2016
Boundaries.....Multiple sources; see metadata file 2014 - 2016
Public Land Survey System.....BLM, 2008 - 2017
Wetlands.....FWS National Wetlands Inventory 1982



CONTOUR INTERVAL 20 FEET
NORTH AMERICAN VERTICAL DATUM OF 1988
This map was produced to conform with the
National Geospatial Program US Topo Product Standard, 2011.
A metadata file associated with this product is draft version 0.6.17



1	2	3
4	5	6
7	8	

- 1 Chandler Lake D-1 SE
- 2 Philip Smith Mountains D-5 SW
- 3 Philip Smith Mountains D-5 SE
- 4 Chandler Lake C-1 NE
- 5 Philip Smith Mountains C-5 NE
- 6 Chandler Lake C-1 SE
- 7 Philip Smith Mountains C-5 SW
- 8 Philip Smith Mountains C-5 SE

ROAD CLASSIFICATION	
Expressway	Local Connector
Secondary Hwy	Local Road
Ramp	4WD
Interstate Route	US Route
	State Route

PHILIP SMITH MOUNTAINS C-5 NW, AK

2017



NSN 7540-01-6301-6348-3677
NSA REF. NO. USGS X.2.5.K.3.6.7.7