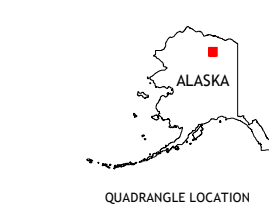
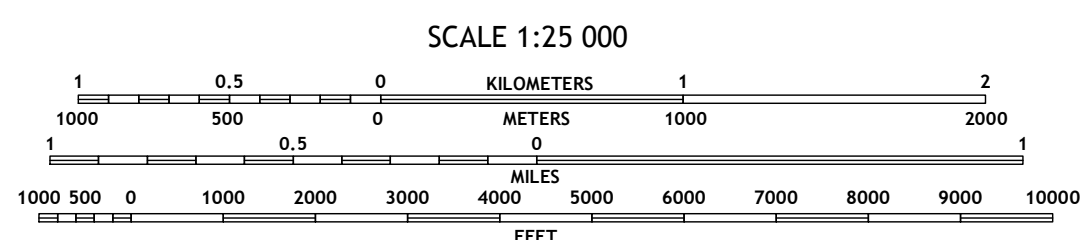
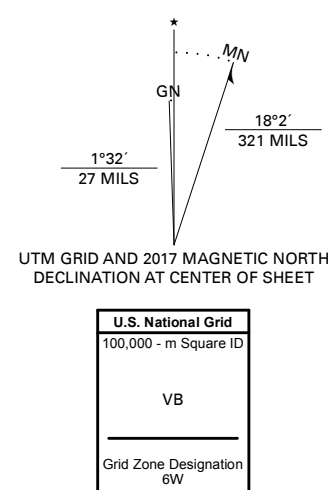


Produced by the United States Geological Survey

North American Datum of 1983 (NAD83)
World Geodetic System of 1984 (WGS84). Projection and
1 000-meter grid/Universal Transverse Mercator, Zone 6W
This map is not a legal document. Boundaries may be
generalized for this map scale. Private lands within government
reservations may not be shown. Obtain permission before
entering private lands.

Imagery.....SPOT, © August 2009
Roads.....Alaska Dept. of Transportation, Not Available
Names.....GNS, Not Available
Hydrography.....National Hydrography Dataset, 2002 - 2016
Contours.....National Elevation Dataset, 2016
Boundaries.....Multiple sources; see metadata file 2014 - 2016
Public Land Survey System.....BLM, 2008 - 2017
Wetlands.....FWS National Wetlands Inventory 2017



1	2	3
4	5	6
7	8	

- 1 Philip Smith Mountains D-4 NE
- 2 Philip Smith Mountains D-3 NW
- 3 Philip Smith Mountains D-3 NE
- 4 Philip Smith Mountains D-4 SE
- 5 Philip Smith Mountains D-3 SE
- 6 Philip Smith Mountains C-4 NE
- 7 Philip Smith Mountains C-3 NW
- 8 Philip Smith Mountains C-3 NE

- ROAD CLASSIFICATION**
- Expressway
 - Secondary Hwy
 - Ramp
 - Local Connector
 - Local Road
 - 4WD
 - US Route
 - State Route

PHILIP SMITH MOUNTAINS D-3 SW, AK

