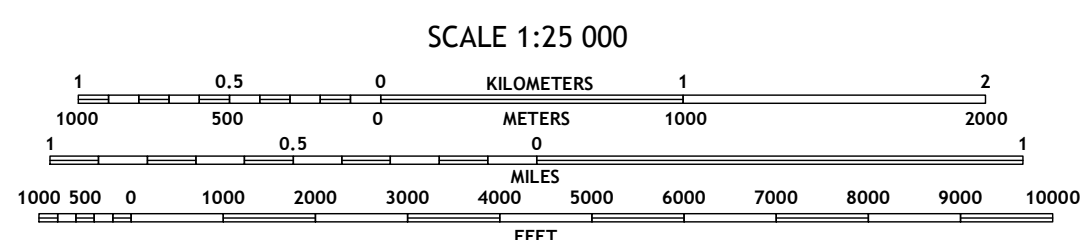
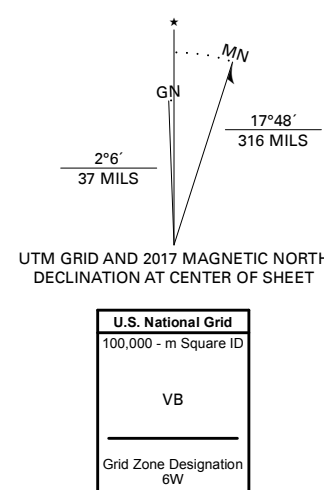


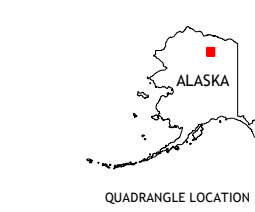
Produced by the United States Geological Survey

North American Datum of 1983 (NAD83) World Geodetic System of 1984 (WGS84) Projection and 1 000-meter grid/Universal Transverse Mercator, Zone 6W This map is not a legal document. Boundaries may be generalized for this map scale. Private lands within government reservations may not be shown. Obtain permission before entering private lands.

Imagery.....SPOT, © August 2009 Roads.....Alaska Dept. of Transportation, Not Available Names.....GNS, 1981 - 2016 Hydrography.....National Hydrography Dataset, 2002 - 2015 Contours.....National Elevation Dataset, 2016 Boundaries.....Multiple sources; see metadata file 2014 - 2016 Public Land Survey System.....BLM, 2008 - 2017 Wetlands.....FWS National Wetlands Inventory 1978 - 1982



CONTOUR INTERVAL 20 FEET NORTH AMERICAN VERTICAL DATUM OF 1988 This map was produced to conform with the National Geospatial Program US Topo Product Standard, 2011. A metadata file associated with this product is draft version 0.6.17



ADJOINING QUADRANGLES table with 3 rows and 3 columns of quadrangle numbers (1-9).

ROAD CLASSIFICATION legend table with columns for Expressway, Secondary Hwy, Ramp, Local Connector, Local Road, 4WD, US Route, and State Route.

- 1 Philip Smith Mountains D-5 NE
2 Philip Smith Mountains D-4 NW
3 Philip Smith Mountains D-4 NE
4 Philip Smith Mountains D-5 SE
5 Philip Smith Mountains D-4 SE
6 Philip Smith Mountains C-5 NE
7 Philip Smith Mountains C-4 NW
8 Philip Smith Mountains C-4 NE

