
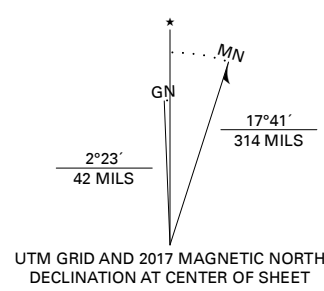


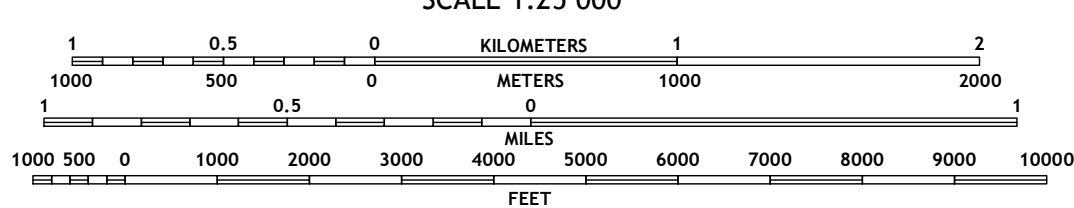
**Produced by the United States Geological Survey**

North American Datum of 1983 (NAD83)  
World Geodetic System of 1984 (WGS84). Projection and  
1 000-meter grid/Universal Transverse Mercator, Zone 6W  
This map is not a legal document. Boundaries may be  
generalized for this map scale. Private lands within government  
reservations may not be shown. Obtain permission before  
entering private lands.

Imagery.....SPOT, © August 2009  
Roads.....Alaska Dept. of Transportation, Not Available  
Names.....GNS, 1981 - 2016  
Hydrography.....National Hydrography Dataset, 2002 - 2015  
Contours.....National Elevation Dataset, 2016  
Boundaries.....Multiple sources; see metadata file 2014 - 2016  
Public Land Survey System.....BLM, 2008 - 2017  
Wetlands.....FWS National Wetlands Inventory 1978 - 1982



**SCALE 1:25 000**



CONTOUR INTERVAL 20 FEET  
NORTH AMERICAN VERTICAL DATUM OF 1988  
This map was produced to conform with the  
National Geospatial Program US Topo Product Standard, 2011.  
A metadata file associated with this product is draft version 0.6.17



QUADRANGLE LOCATION

1	2	3
4	5	6
7	8	

- 1 Philip Smith Mountains D-5 NW
- 2 Philip Smith Mountains D-5 NE
- 3 Philip Smith Mountains D-4 NW
- 4 Philip Smith Mountains D-5 SW
- 5 Philip Smith Mountains D-4 SW
- 6 Philip Smith Mountains C-5 NW
- 7 Philip Smith Mountains C-5 NE
- 8 Philip Smith Mountains C-4 NW

- ROAD CLASSIFICATION**
- Expressway
  - Secondary Hwy
  - Ramp
  - Local Connector
  - Local Road
  - 4WD
  - US Route
  - State Route

**PHILIP SMITH MOUNTAINS D-5 SE, AK**

2017



NSN 7540-01-603-3367 86  
NGA REF NO. JUSGSX25K3367 86